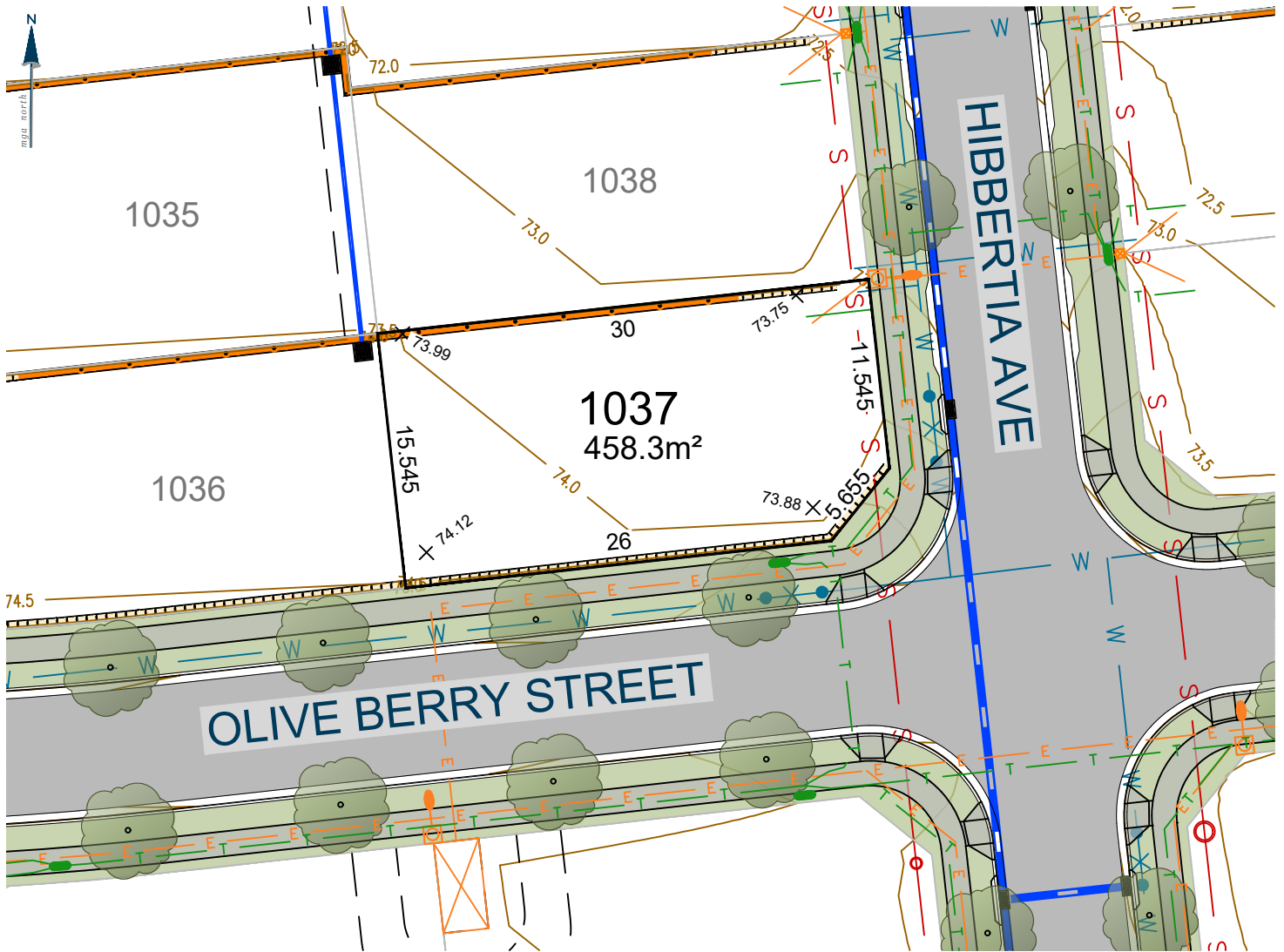


# Lot 1037

# EVERDENE MULGOA



0 10.0 20.0m

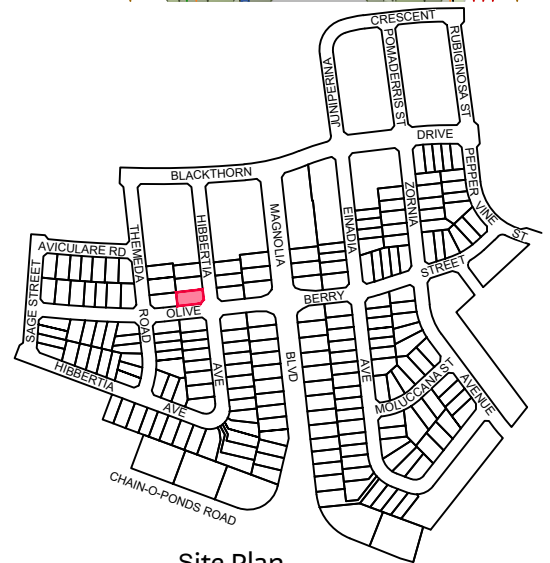
SCALE: 1:400 (FULL)

CONTOUR INTERVAL 0.5m

Ver.	Date	Comment	Company	By
A	06.02.26	INITIAL	ADWJ	AE

### Legend

- |  |                                      |  |                                  |
|--|--------------------------------------|--|----------------------------------|
|  | Subject Boundary                     |  | Proposed Finished Surface Levels |
|  | Adjoining Boundary                   |  | Electricity Services             |
|  | Sewer Main                           |  | Street Light                     |
|  | Sewer Man Hole \ Maintenance Chamber |  | Electrical Pillar                |
|  | Water Main                           |  | Electrical Kiosk                 |
|  | Water Hydrant                        |  | Stormwater Pipe                  |
|  | Water Stop Valve                     |  | Stormwater Lintel                |
|  | Telecommunications Line              |  | Stormwater Drainage Pit          |
|  | Telecommunications Pit               |  | Stormwater Junction Pit          |
|  | Street Tree                          |  | Design Contours                  |
|  | Footpath                             |  | Block Work Retaining Wall        |
|  | Easements                            |  | Concrete I-beam Retaining Wall   |



Site Plan

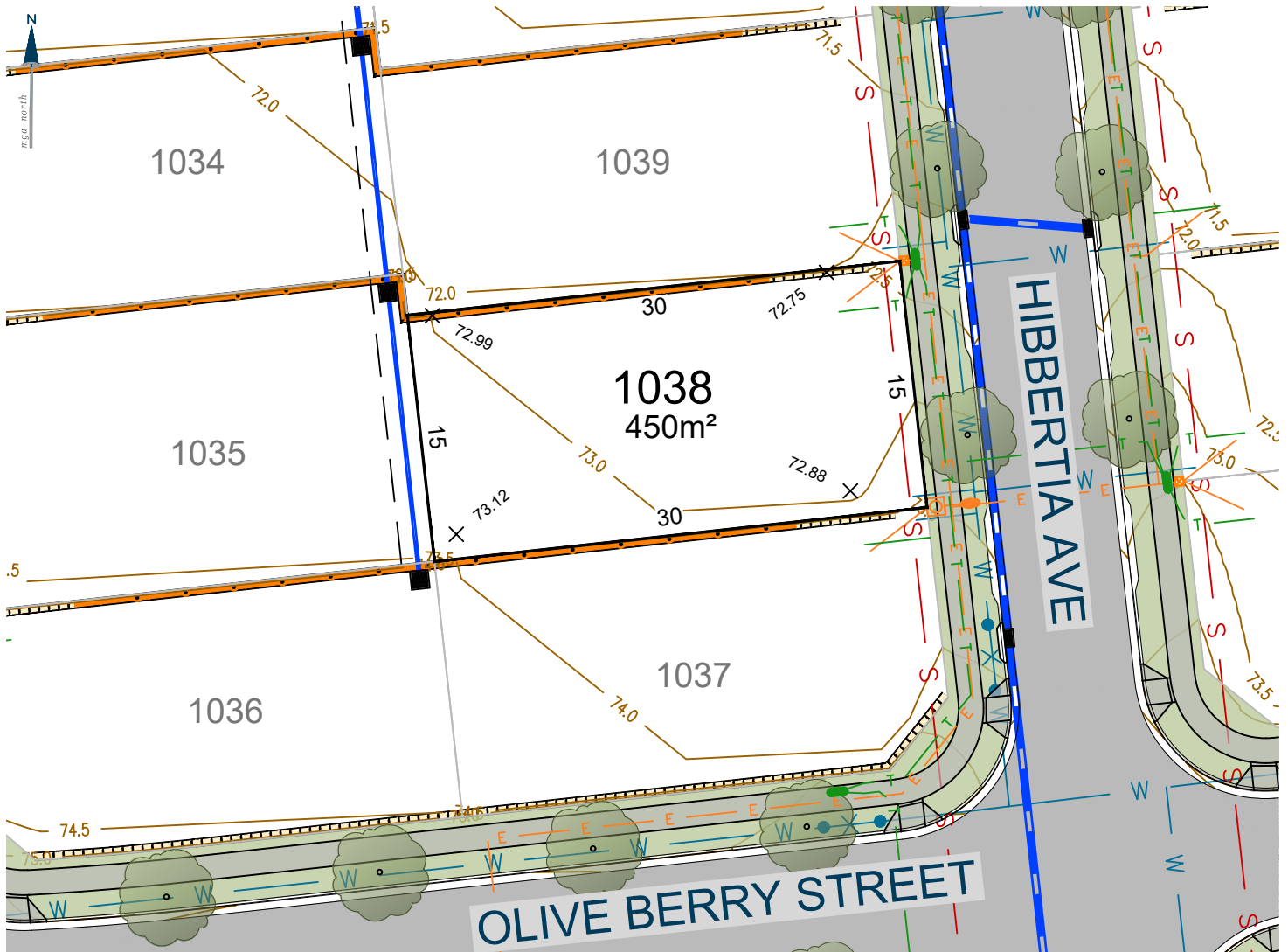
9080 8599  
EVERDENE.MIRVAC.COM



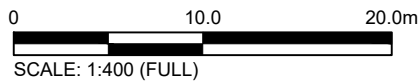
Notes:  
The information shown on this plan is indicative only, and has been prepared with care and final outcomes may vary, however it is subject to change in accordance with the contract. The depictions on the plan do not necessarily reflect final designs which require the input and approval of various authorities. Changes may be made at any time without notice (subject to contract). Purchasers must rely on their own enquiries. 1st February 2026.

# Lot 1038

EVERDENE  
MULGOA

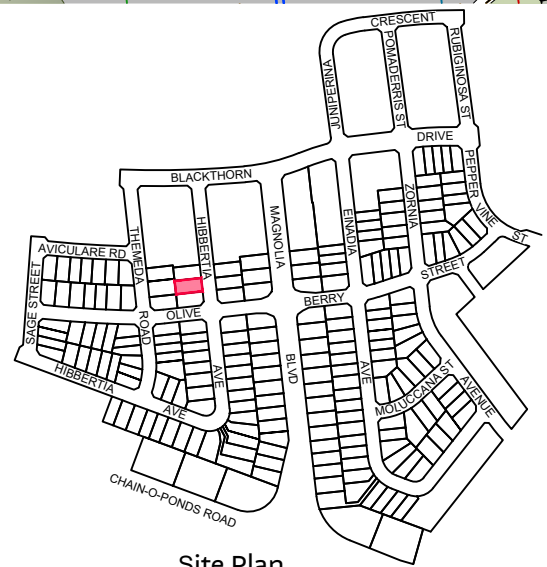


Ver.	Date	Comment	Company	By
A	06.02.26	INITIAL	ADWJ	AE



CONTOUR INTERVAL 0.5m

Legend	
	Subject Boundary
	Adjoining Boundary
	Sewer Main
	Sewer Man Hole \ Maintenance Chamber
	Water Main
	Water Hydrant
	Water Stop Valve
	Telecommunications Line
	Telecommunications Pit
	Street Tree
	Footpath
	Easements
	Proposed Finished Surface Levels
	Electricity Services
	Street Light
	Electrical Pillar
	Electrical Kiosk
	Stormwater Pipe
	Stormwater Lintel
	Stormwater Drainage Pit
	Stormwater Junction Pit
	Design Contours
	Block Work Retaining Wall
	Concrete I-beam Retaining Wall



Site Plan


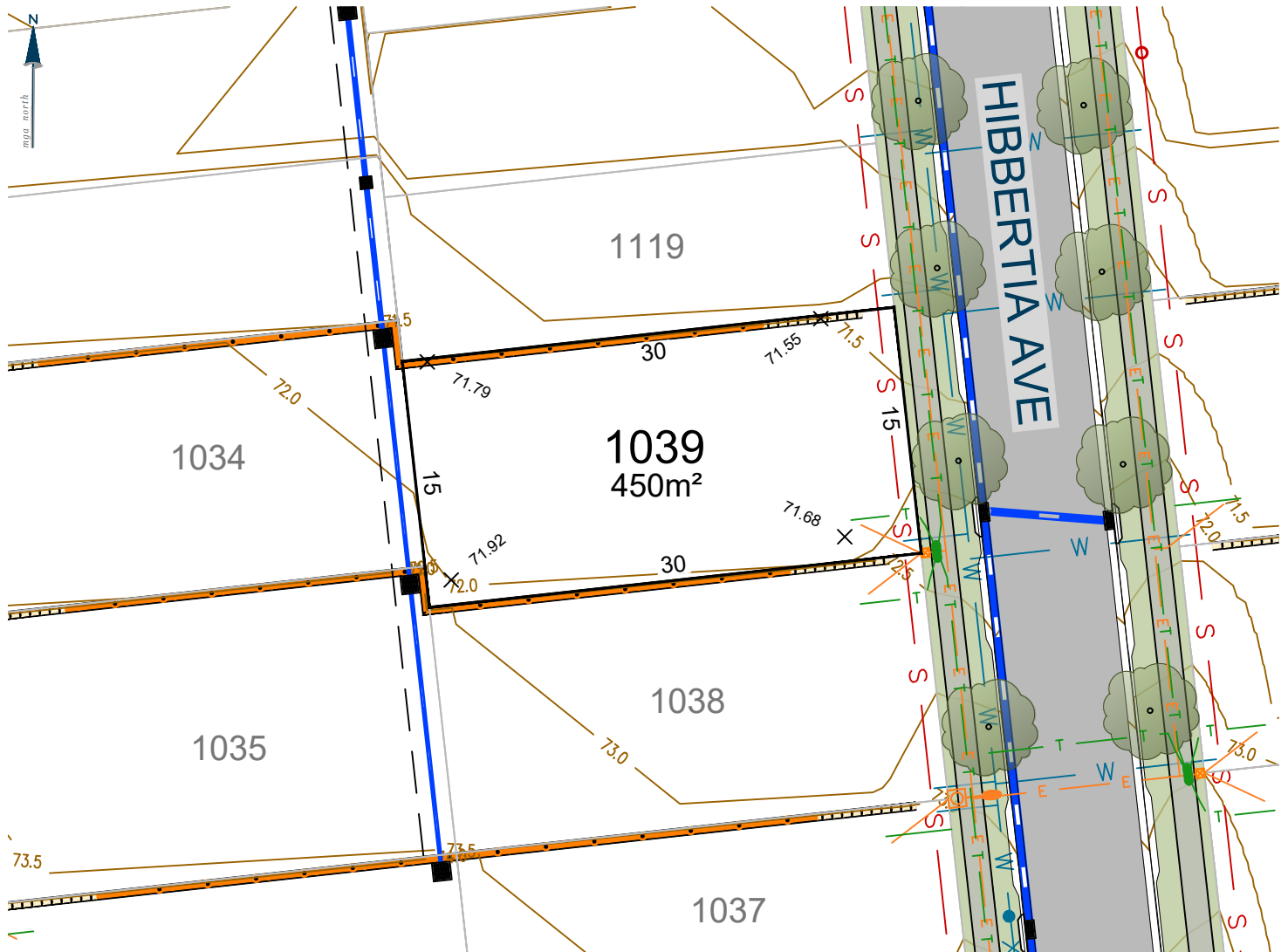
9080 8599  
EVERDENE.MIRVAC.COM



Notes:  
The information shown on this plan is indicative only, and has been prepared with care and final outcomes may vary, however it is subject to change in accordance with the contract. The depictions on the plan do not necessarily reflect final designs which require the input and approval of various authorities. Changes may be made at any time without notice (subject to contract). Purchasers must rely on their own enquiries. 1st February 2026.

# Lot 1039

EVERDENE  
MULGOA



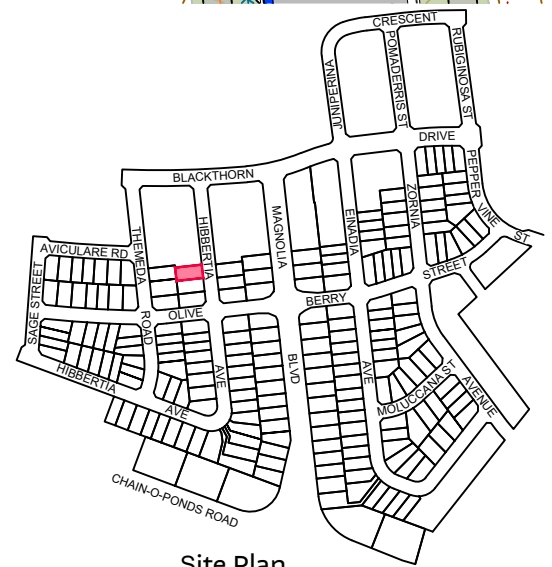
SCALE: 1:400 (FULL)

CONTOUR INTERVAL 0.5m

Ver.	Date	Comment	Company	By
A	06.02.26	INITIAL	ADWJ	AE

### Legend

- |  |                                      |  |                                  |
|--|--------------------------------------|--|----------------------------------|
|  | Subject Boundary                     |  | Proposed Finished Surface Levels |
|  | Adjoining Boundary                   |  | Electricity Services             |
|  | Sewer Main                           |  | Street Light                     |
|  | Sewer Man Hole \ Maintenance Chamber |  | Electrical Pillar                |
|  | Water Main                           |  | Electrical Kiosk                 |
|  | Water Hydrant                        |  | Stormwater Pipe                  |
|  | Water Stop Valve                     |  | Stormwater Lintel                |
|  | Telecommunications Line              |  | Stormwater Drainage Pit          |
|  | Telecommunications Pit               |  | Stormwater Junction Pit          |
|  | Street Tree                          |  | Design Contours                  |
|  | Footpath                             |  | Block Work Retaining Wall        |
|  | Easements                            |  | Concrete I-beam Retaining Wall   |



Site Plan

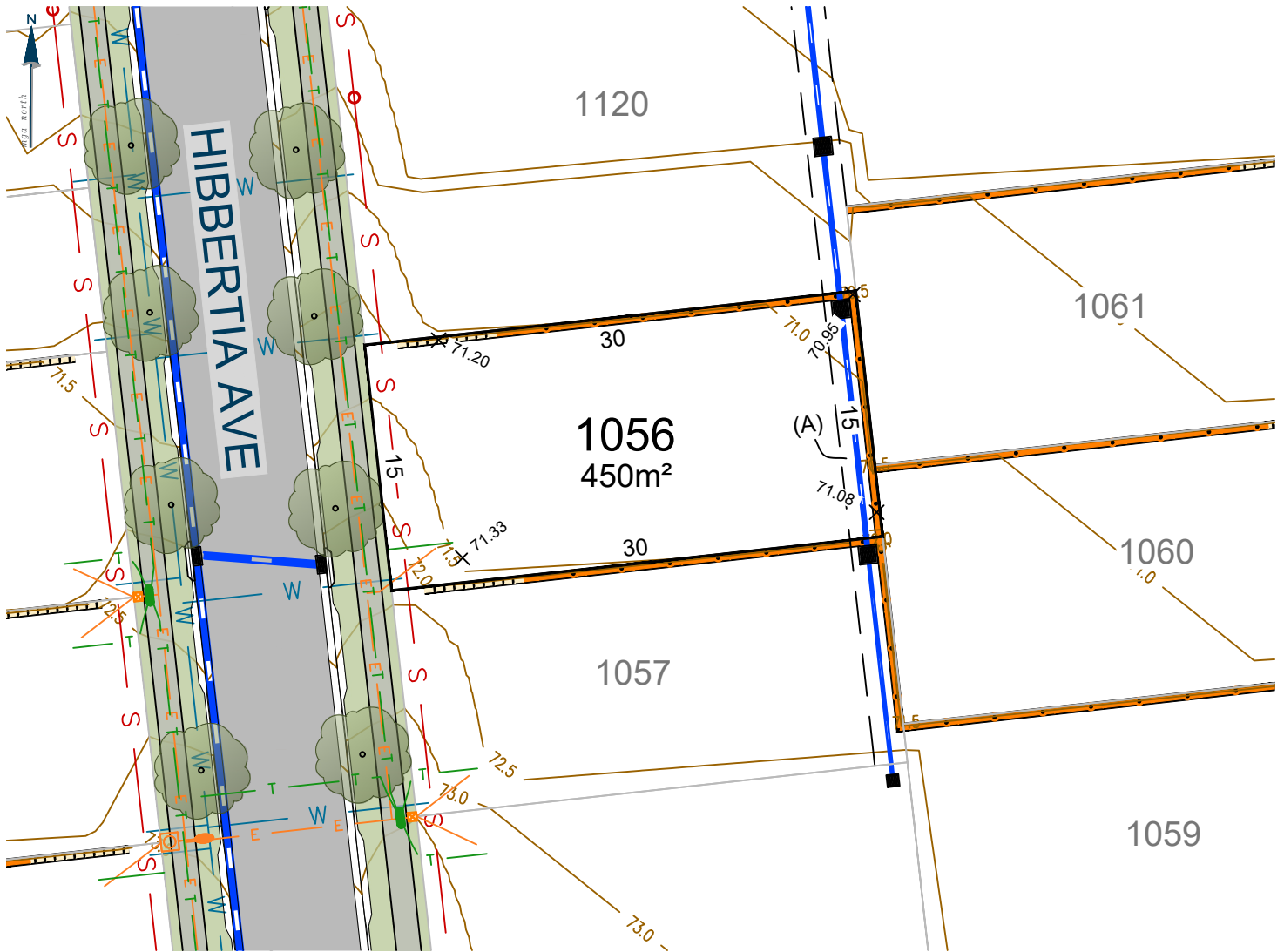
9080 8599  
EVERDENE.MIRVAC.COM



Notes:  
The information shown on this plan is indicative only, and has been prepared with care and final outcomes may vary, however it is subject to change in accordance with the contract. The depictions on the plan do not necessarily reflect final designs which require the input and approval of various authorities. Changes may be made at any time without notice (subject to contract). Purchasers must rely on their own enquiries. 1st February 2026.

# Lot 1056

EVERDENE  
MULGOA



(A) EASEMENT TO DRAIN WATER 2, 2.5, 3 WIDE AND VARIABLE WIDTH

Ver.	Date	Comment	Company	By
A	06.02.26	INITIAL	ADWJ	AE

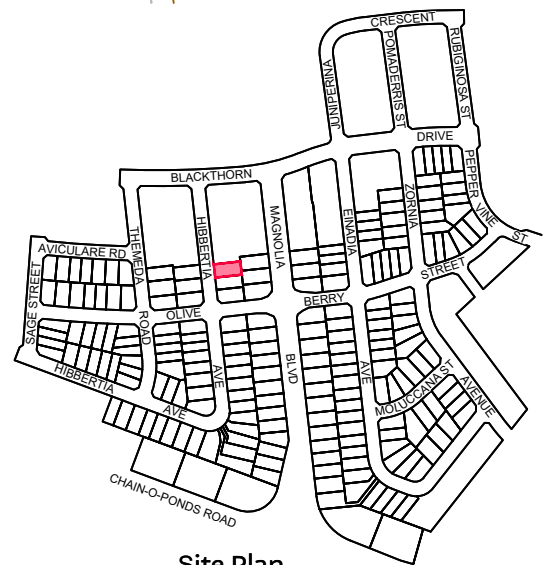
0 10.0 20.0m

SCALE: 1:400 (FULL)

CONTOUR INTERVAL 0.5m

### Legend

- |  |                                      |  |                                  |
|--|--------------------------------------|--|----------------------------------|
|  | Subject Boundary                     |  | Proposed Finished Surface Levels |
|  | Adjoining Boundary                   |  | Electricity Services             |
|  | Sewer Main                           |  | Street Light                     |
|  | Sewer Man Hole \ Maintenance Chamber |  | Electrical Pillar                |
|  | Water Main                           |  | Electrical Kiosk                 |
|  | Water Hydrant                        |  | Stormwater Pipe                  |
|  | Water Stop Valve                     |  | Stormwater Lintel                |
|  | Telecommunications Line              |  | Stormwater Drainage Pit          |
|  | Telecommunications Pit               |  | Stormwater Junction Pit          |
|  | Street Tree                          |  | Design Contours                  |
|  | Footpath                             |  | Block Work Retaining Wall        |
|  | Easements                            |  | Concrete I-beam Retaining Wall   |



Site Plan

9080 8599  
EVERDENE.MIRVAC.COM

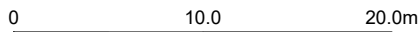
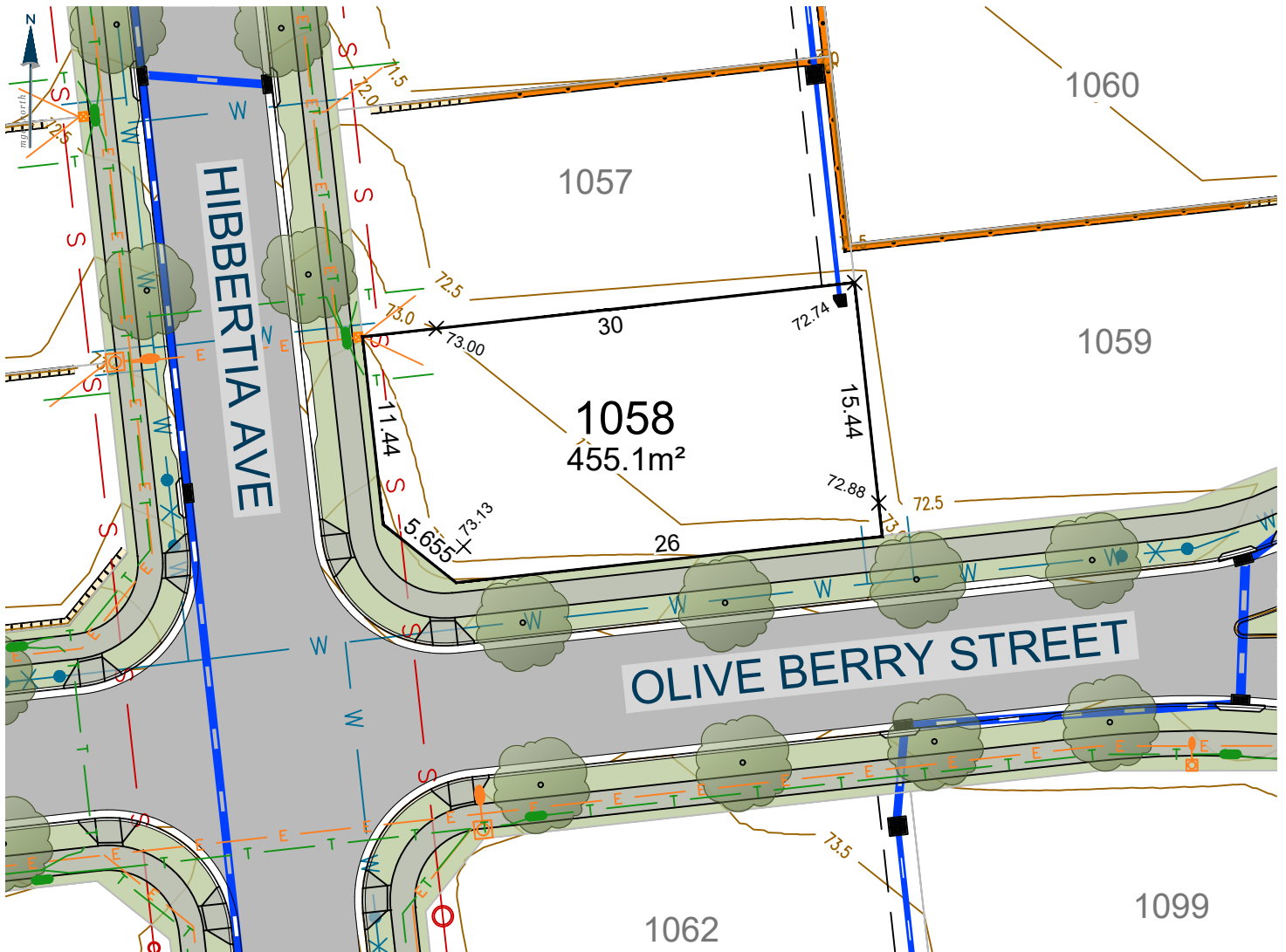


Notes:  
The information shown on this plan is indicative only, and has been prepared with care and final outcomes may vary, however it is subject to change in accordance with the contract. The depictions on the plan do not necessarily reflect final designs which require the input and approval of various authorities. Changes may be made at any time without notice (subject to contract). Purchasers must rely on their own enquiries. 1st February 2026.



# Lot 1058

EVERDENE  
MULGOA



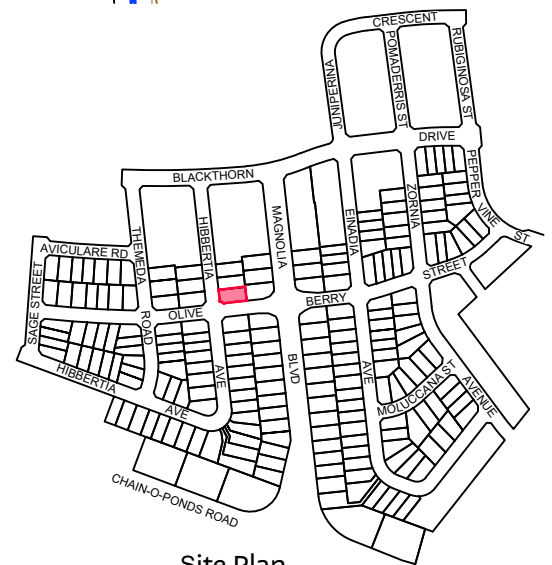
SCALE: 1:400 (FULL)

CONTOUR INTERVAL 0.5m

Ver.	Date	Comment	Company	By
A	06.02.26	INITIAL	ADWJ	AE

### Legend

- |  |                                      |  |                                  |
|--|--------------------------------------|--|----------------------------------|
|  | Subject Boundary                     |  | Proposed Finished Surface Levels |
|  | Adjoining Boundary                   |  | Electricity Services             |
|  | Sewer Main                           |  | Street Light                     |
|  | Sewer Man Hole \ Maintenance Chamber |  | Electrical Pillar                |
|  | Water Main                           |  | Electrical Kiosk                 |
|  | Water Hydrant                        |  | Stormwater Pipe                  |
|  | Water Stop Valve                     |  | Stormwater Lintel                |
|  | Telecommunications Line              |  | Stormwater Drainage Pit          |
|  | Telecommunications Pit               |  | Stormwater Junction Pit          |
|  | Street Tree                          |  | Design Contours                  |
|  | Footpath                             |  | Block Work Retaining Wall        |
|  | Easements                            |  | Concrete I-beam Retaining Wall   |

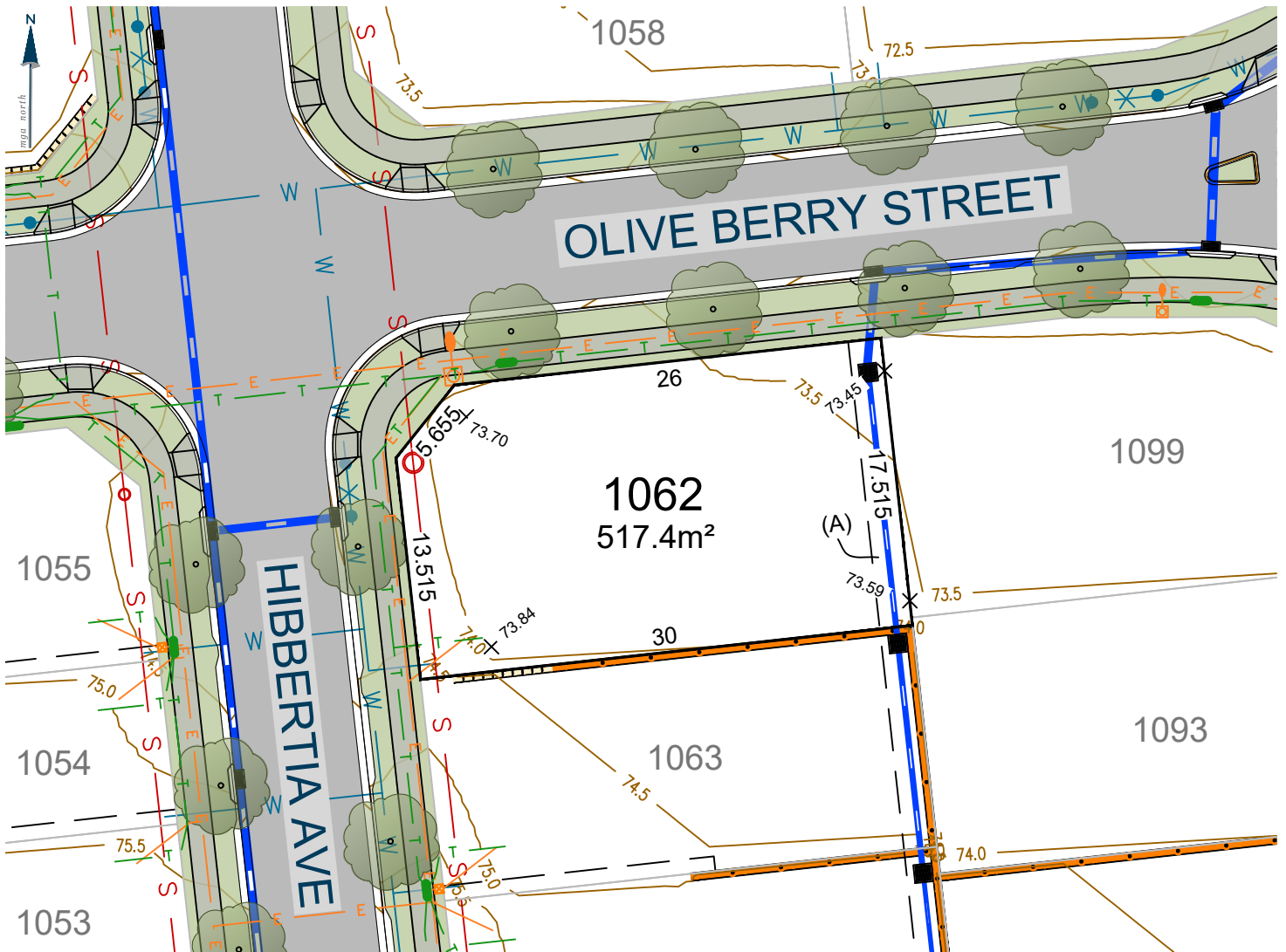


Site Plan


9080 8599  
EVERDENE.MIRVAC.COM



Notes:  
The information shown on this plan is indicative only, and has been prepared with care and final outcomes may vary, however it is subject to change in accordance with the contract. The depictions on the plan do not necessarily reflect final designs which require the input and approval of various authorities. Changes may be made at any time without notice (subject to contract). Purchasers must rely on their own enquiries. 1st February 2026.



(A) EASEMENT TO DRAIN WATER 2, 2.5, 3 WIDE AND VARIABLE WIDTH



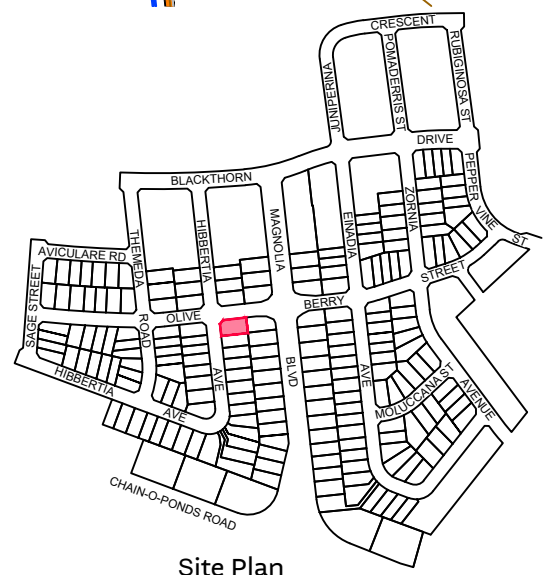
SCALE: 1:400 (FULL)

CONTOUR INTERVAL 0.5m

Ver.	Date	Comment	Company	By
A	06.02.26	INITIAL	ADWJ	AE

### Legend

	Subject Boundary		Proposed Finished Surface Levels
	Adjoining Boundary		Electricity Services
	Sewer Main		Street Light
	Sewer Man Hole \ Maintenance Chamber		Electrical Pillar
	Water Main		Electrical Kiosk
	Water Hydrant		Stormwater Pipe
	Water Stop Valve		Stormwater Lintel
	Telecommunications Line		Stormwater Drainage Pit
	Telecommunications Pit		Stormwater Junction Pit
	Street Tree		Design Contours
	Footpath		Block Work Retaining Wall
	Easements		Concrete I-beam Retaining Wall



Site Plan

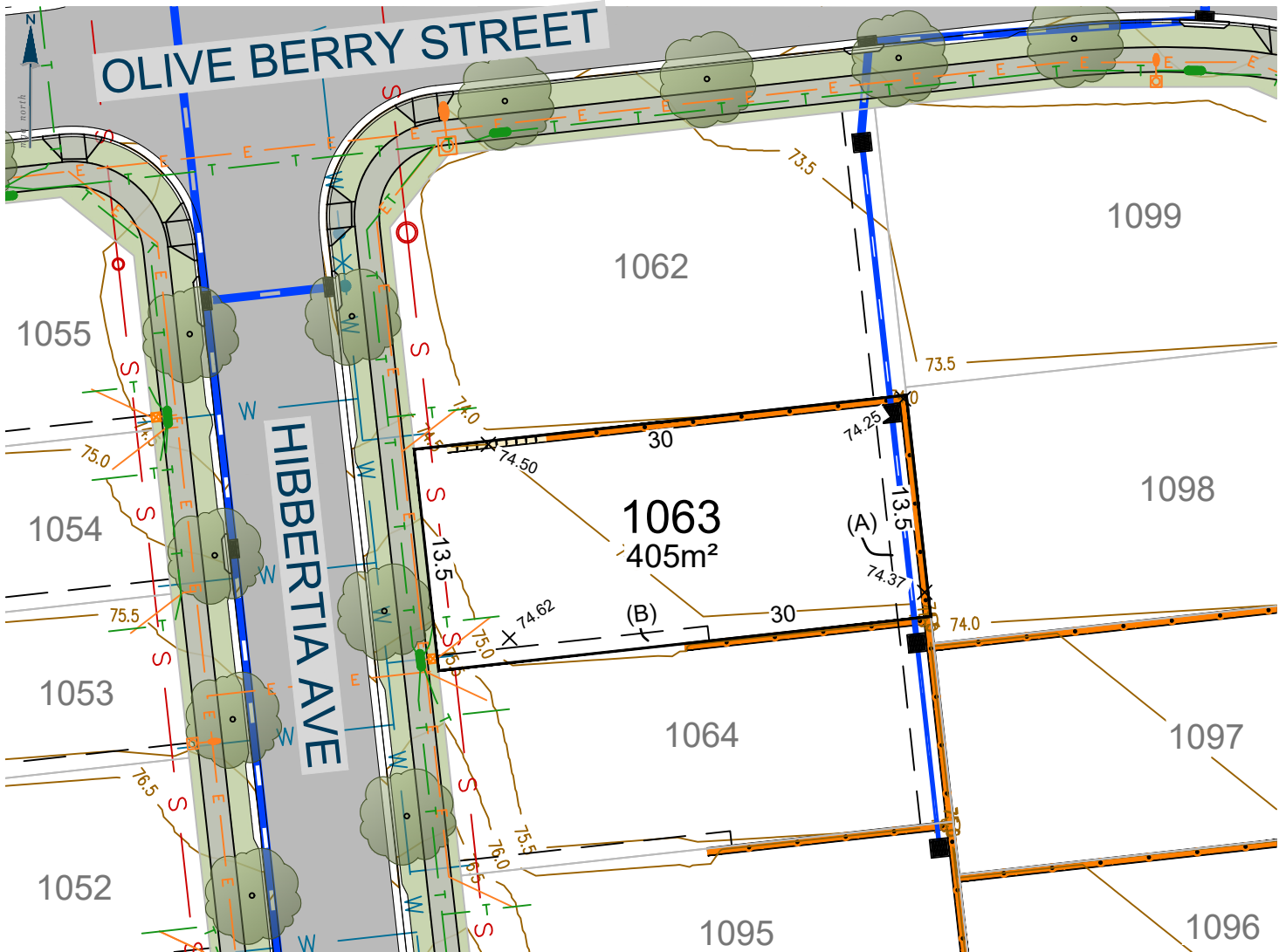
9080 8599  
EVERDENE.MIRVAC.COM




Notes:  
The information shown on this plan is indicative only, and has been prepared with care and final outcomes may vary, however it is subject to change in accordance with the contract. The depictions on the plan do not necessarily reflect final designs which require the input and approval of various authorities. Changes may be made at any time without notice (subject to contract). Purchasers must rely on their own enquiries. 1st February 2026.

# Lot 1063

EVERDENE  
MULGOA



(A) EASEMENT TO DRAIN WATER 2, 2.5, 3 WIDE AND VARIABLE WIDTH  
(B) EASEMENT FOR ACCESS, MAINTENANCE AND CONSTRUCTION 0.9 WIDE



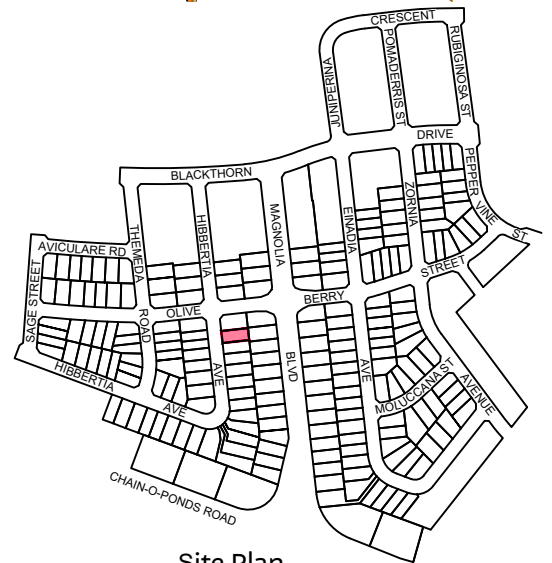
SCALE: 1:400 (FULL)

CONTOUR INTERVAL 0.5m

Ver.	Date	Comment	Company	By
A	06.02.26	INITIAL	ADWJ	AE

### Legend

	Subject Boundary		Proposed Finished Surface Levels
	Adjoining Boundary		Electricity Services
	Sewer Main		Street Light
	Sewer Man Hole \ Maintenance Chamber		Electrical Pillar
	Water Main		Electrical Kiosk
	Water Hydrant		Stormwater Pipe
	Water Stop Valve		Stormwater Lintel
	Telecommunications Line		Stormwater Drainage Pit
	Telecommunications Pit		Stormwater Junction Pit
	Street Tree		Design Contours
	Footpath		Block Work Retaining Wall
	Easements		Concrete I-beam Retaining Wall



Site Plan

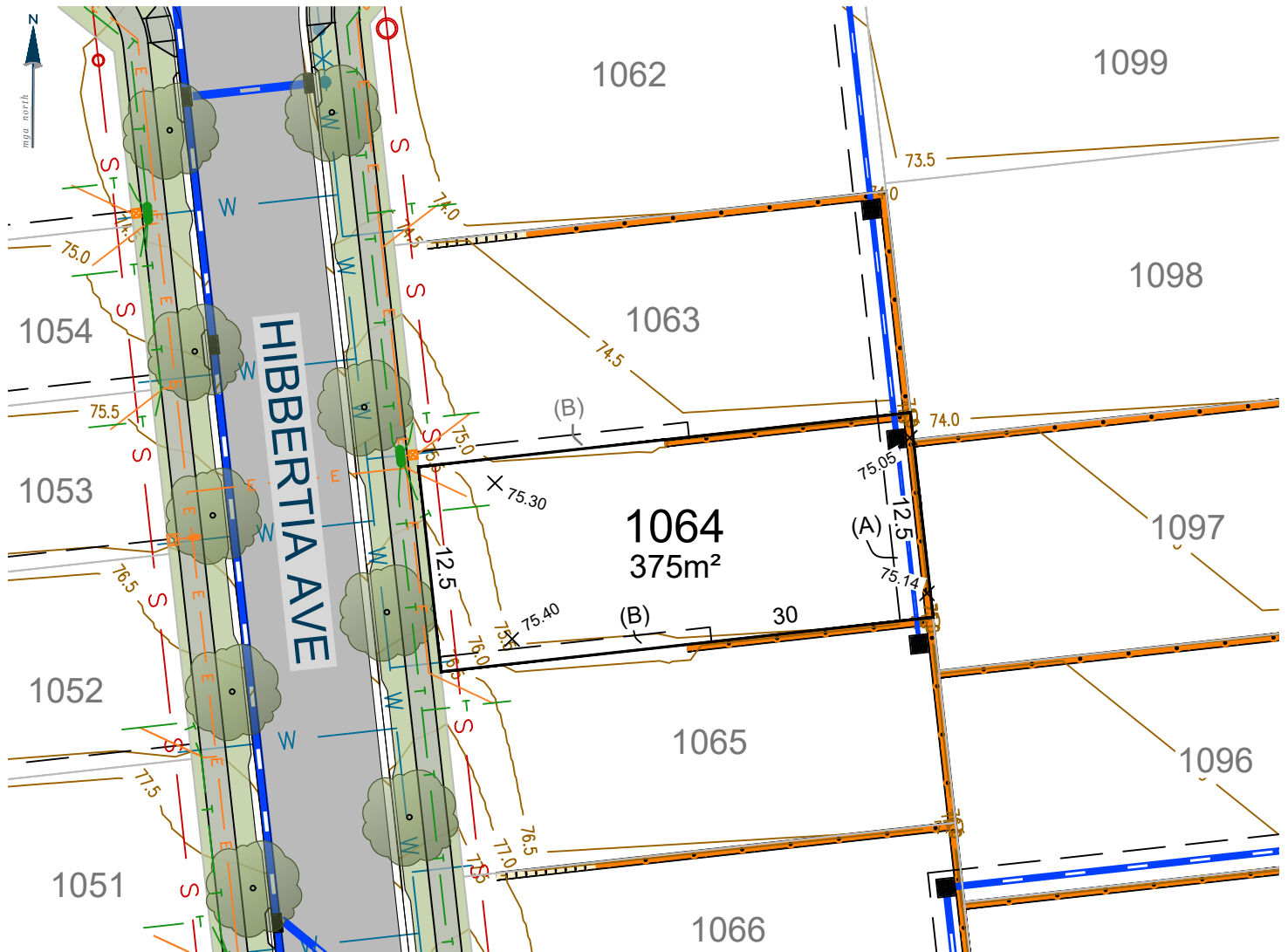
9080 8599  
EVERDENE.MIRVAC.COM



Notes:  
The information shown on this plan is indicative only, and has been prepared with care and final outcomes may vary, however it is subject to change in accordance with the contract. The depictions on the plan do not necessarily reflect final designs which require the input and approval of various authorities. Changes may be made at any time without notice (subject to contract). Purchasers must rely on their own enquiries. 1st February 2026.

# Lot 1064

EVERDENE  
MULGOA



(A) EASEMENT TO DRAIN WATER 2, 2.5, 3 WIDE AND VARIABLE WIDTH  
(B) EASEMENT FOR ACCESS, MAINTENANCE AND CONSTRUCTION 0.9 WIDE

0 10.0 20.0m

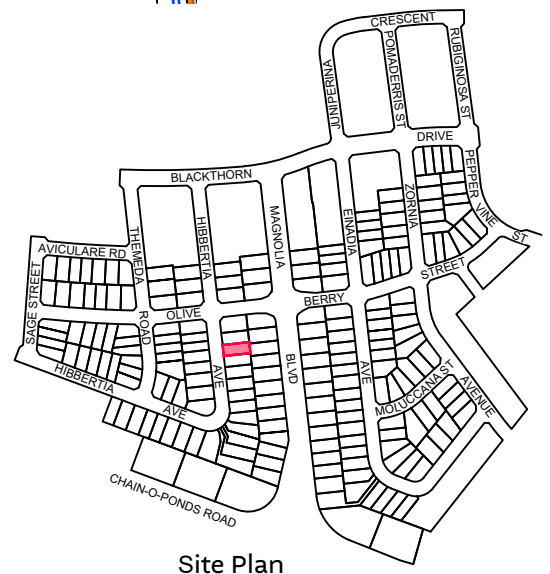
SCALE: 1:400 (FULL)

CONTOUR INTERVAL 0.5m

Ver.	Date	Comment	Company	By
A	06.02.26	INITIAL	ADWJ	AE

### Legend

	Subject Boundary		Proposed Finished Surface Levels
	Adjoining Boundary		Electricity Services
	Sewer Main		Street Light
	Sewer Man Hole \ Maintenance Chamber		Electrical Pillar
	Water Main		Electrical Kiosk
	Water Hydrant		Stormwater Pipe
	Water Stop Valve		Stormwater Lintel
	Telecommunications Line		Stormwater Drainage Pit
	Telecommunications Pit		Stormwater Junction Pit
	Street Tree		Design Contours
	Footpath		Block Work Retaining Wall
	Easements		Concrete I-beam Retaining Wall



Site Plan

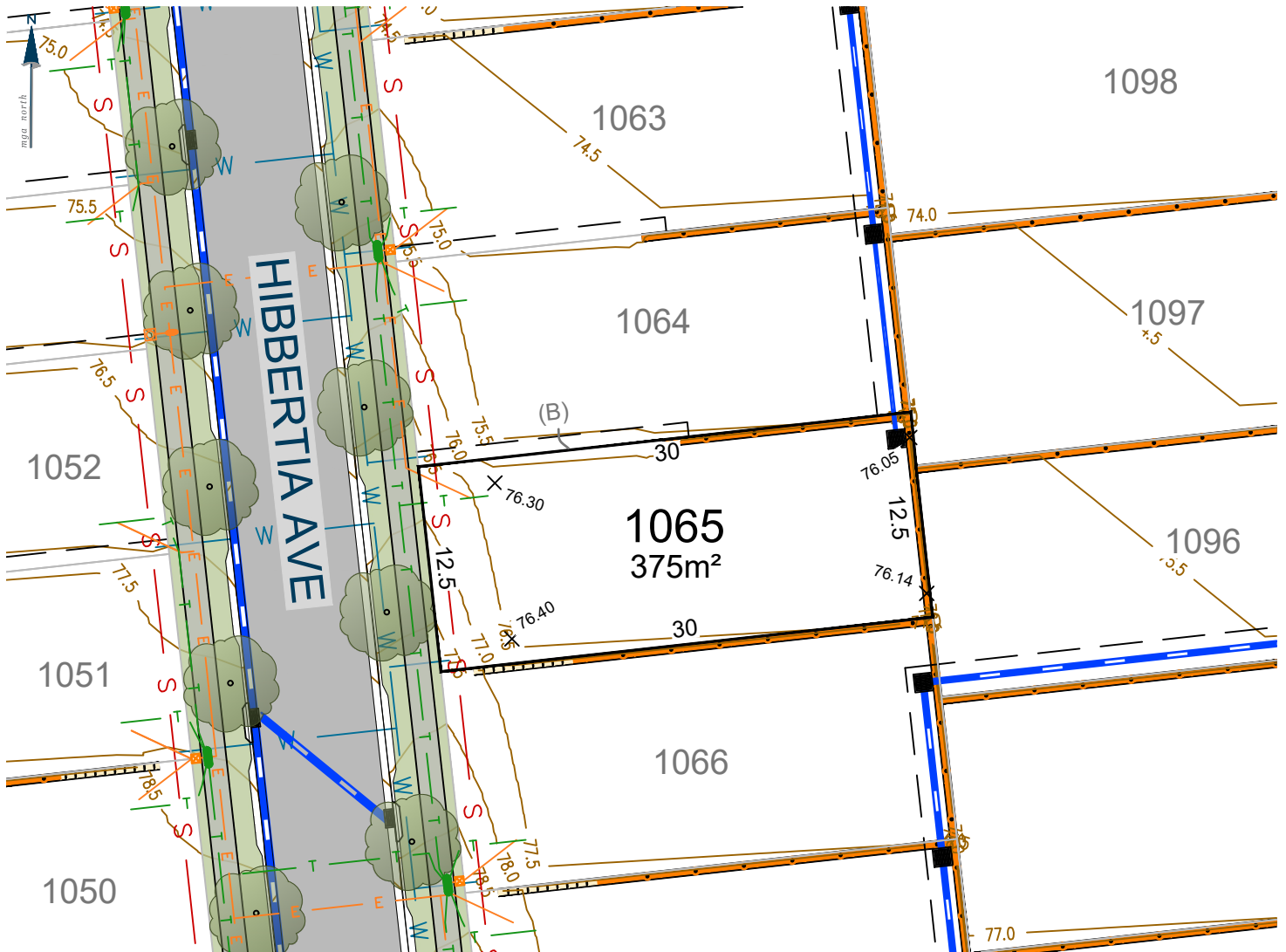
9080 8599  
EVERDENE.MIRVAC.COM



Notes:  
The information shown on this plan is indicative only, and has been prepared with care and final outcomes may vary, however it is subject to change in accordance with the contract. The depictions on the plan do not necessarily reflect final designs which require the input and approval of various authorities. Changes may be made at any time without notice (subject to contract). Purchasers must rely on their own enquiries. 1st February 2026.

# Lot 1065

EVERDENE  
MULGOA



0 10.0 20.0m

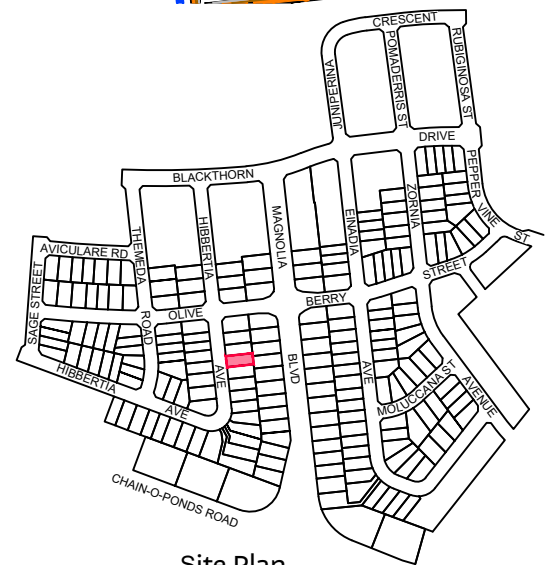
SCALE: 1:400 (FULL)

CONTOUR INTERVAL 0.5m

Ver.	Date	Comment	Company	By
A	06.02.26	INITIAL	ADWJ	AE

### Legend

- |  |                                      |  |                                  |
|--|--------------------------------------|--|----------------------------------|
|  | Subject Boundary                     |  | Proposed Finished Surface Levels |
|  | Adjoining Boundary                   |  | Electricity Services             |
|  | Sewer Main                           |  | Street Light                     |
|  | Sewer Man Hole \ Maintenance Chamber |  | Electrical Pillar                |
|  | Water Main                           |  | Electrical Kiosk                 |
|  | Water Hydrant                        |  | Stormwater Pipe                  |
|  | Water Stop Valve                     |  | Stormwater Lintel                |
|  | Telecommunications Line              |  | Stormwater Drainage Pit          |
|  | Telecommunications Pit               |  | Stormwater Junction Pit          |
|  | Street Tree                          |  | Design Contours                  |
|  | Footpath                             |  | Block Work Retaining Wall        |
|  | Easements                            |  | Concrete I-beam Retaining Wall   |



Site Plan

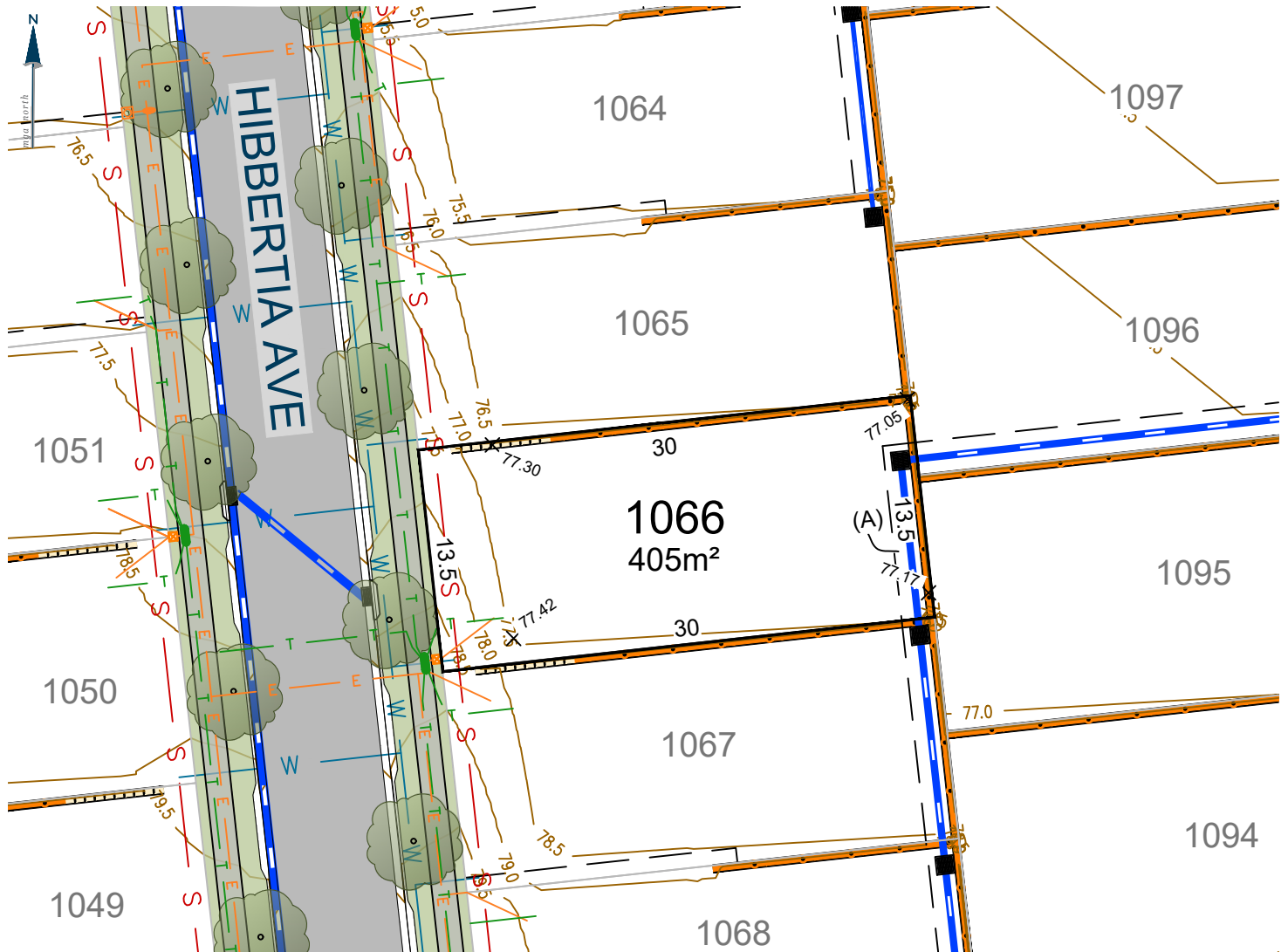
9080 8599  
EVERDENE.MIRVAC.COM



Notes:  
The information shown on this plan is indicative only, and has been prepared with care and final outcomes may vary, however it is subject to change in accordance with the contract. The depictions on the plan do not necessarily reflect final designs which require the input and approval of various authorities. Changes may be made at any time without notice (subject to contract). Purchasers must rely on their own enquiries. 1st February 2026.


# Lot 1066

EVERDENE  
MULGOA



(A) EASEMENT TO DRAIN WATER 2, 2.5, 3 WIDE AND VARIABLE WIDTH

Ver.	Date	Comment	Company	By
A	06.02.26	INITIAL	ADWJ	AE

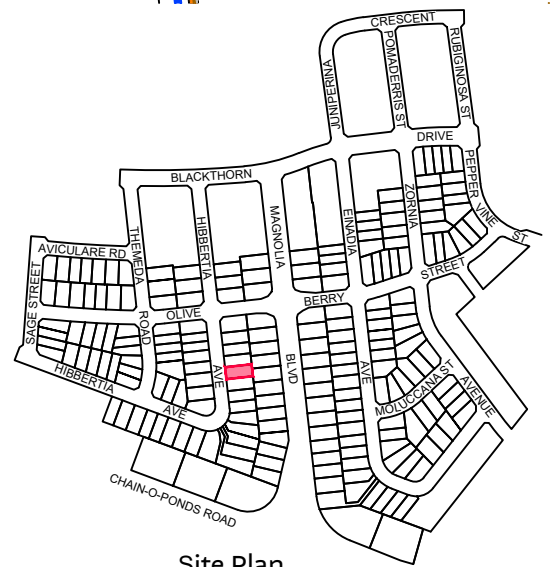


SCALE: 1:400 (FULL)

CONTOUR INTERVAL 0.5m

### Legend

- |  |                                      |  |                                  |
|--|--------------------------------------|--|----------------------------------|
|  | Subject Boundary                     |  | Proposed Finished Surface Levels |
|  | Adjoining Boundary                   |  | Electricity Services             |
|  | Sewer Main                           |  | Street Light                     |
|  | Sewer Man Hole \ Maintenance Chamber |  | Electrical Pillar                |
|  | Water Main                           |  | Electrical Kiosk                 |
|  | Water Hydrant                        |  | Stormwater Pipe                  |
|  | Water Stop Valve                     |  | Stormwater Lintel                |
|  | Telecommunications Line              |  | Stormwater Drainage Pit          |
|  | Telecommunications Pit               |  | Stormwater Junction Pit          |
|  | Street Tree                          |  | Design Contours                  |
|  | Footpath                             |  | Block Work Retaining Wall        |
|  | Easements                            |  | Concrete I-beam Retaining Wall   |



Site Plan

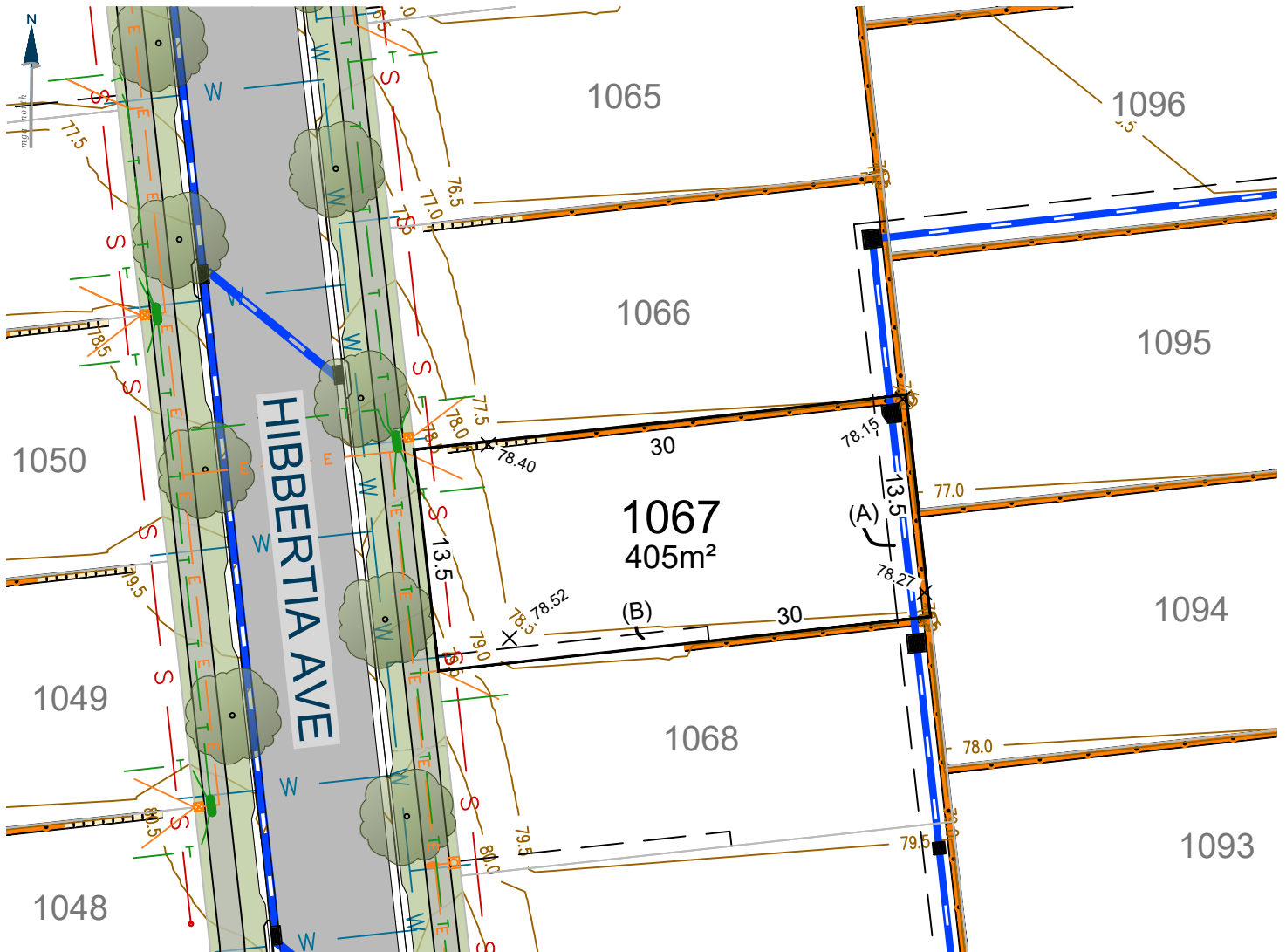
9080 8599  
EVERDENE.MIRVAC.COM



Notes:  
The information shown on this plan is indicative only, and has been prepared with care and final outcomes may vary, however it is subject to change in accordance with the contract. The depictions on the plan do not necessarily reflect final designs which require the input and approval of various authorities. Changes may be made at any time without notice (subject to contract). Purchasers must rely on their own enquiries. 1st February 2026.

# Lot 1067

EVERDENE  
MULGOA



(A) EASEMENT TO DRAIN WATER 2, 2.5, 3 WIDE AND VARIABLE WIDTH  
(B) EASEMENT FOR ACCESS, MAINTENANCE AND CONSTRUCTION 0.9 WIDE

0 10.0 20.0m

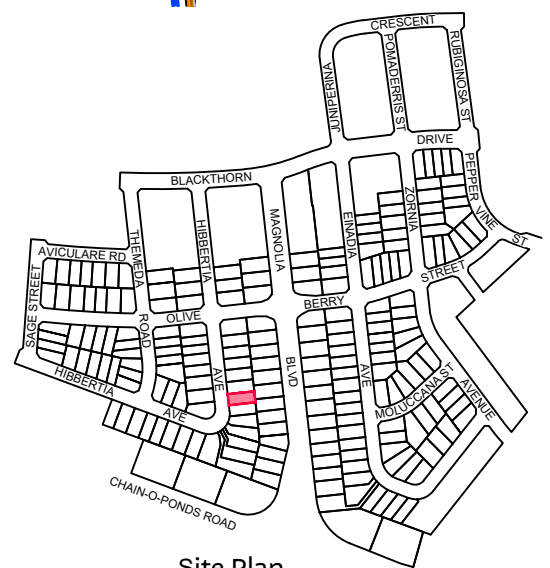
SCALE: 1:400 (FULL)

CONTOUR INTERVAL 0.5m

Ver.	Date	Comment	Company	By
A	06.02.26	INITIAL	ADWJ	AE

### Legend

	Subject Boundary		Proposed Finished Surface Levels
	Adjoining Boundary		Electricity Services
	Sewer Main		Street Light
	Sewer Man Hole \ Maintenance Chamber		Electrical Pillar
	Water Main		Electrical Kiosk
	Water Hydrant		Stormwater Pipe
	Water Stop Valve		Stormwater Lintel
	Telecommunications Line		Stormwater Drainage Pit
	Telecommunications Pit		Stormwater Junction Pit
	Street Tree		Design Contours
	Footpath		Block Work Retaining Wall
	Easements		Concrete I-beam Retaining Wall



Site Plan

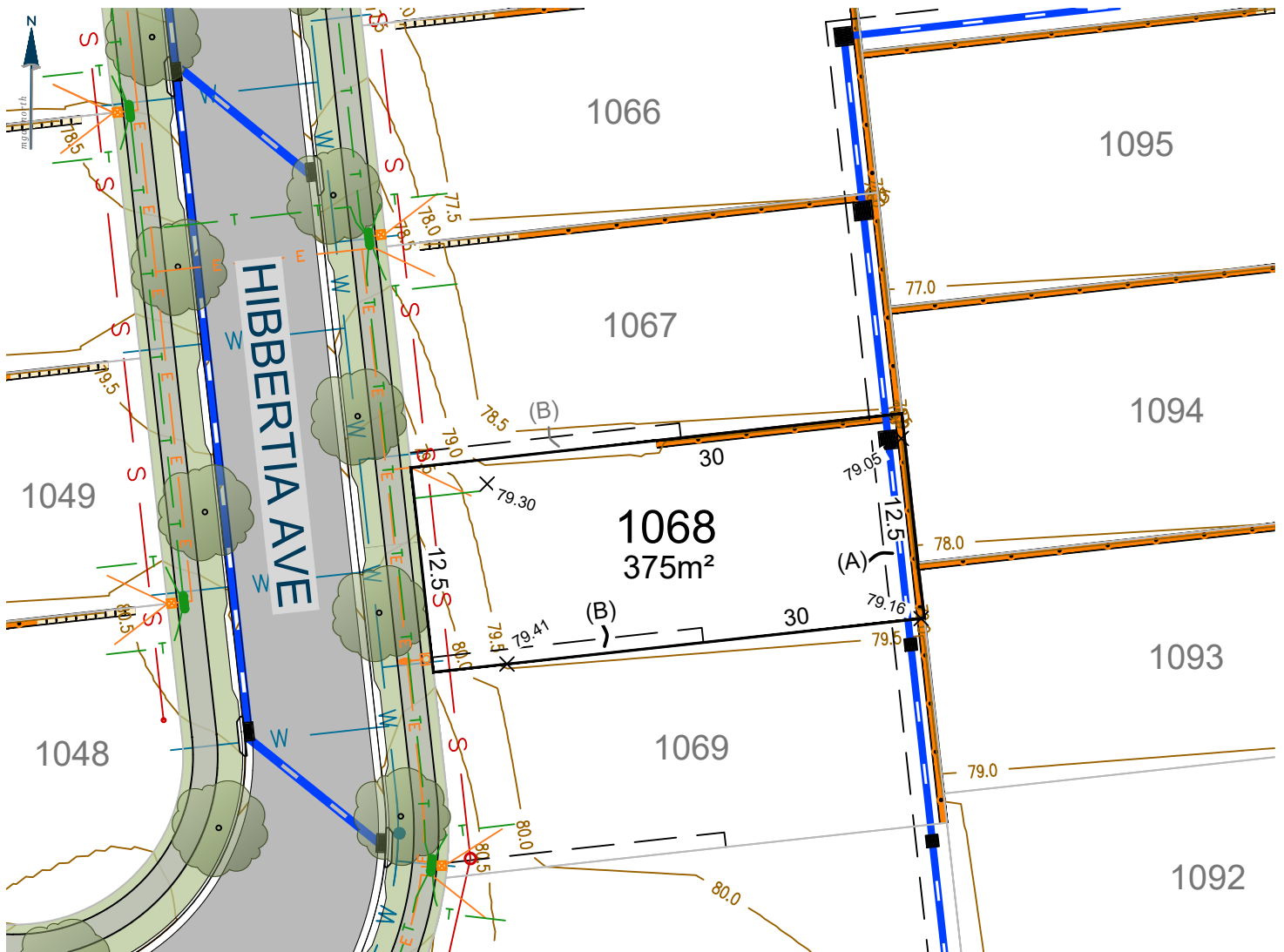
9080 8599  
EVERDENE.MIRVAC.COM




Notes:  
The information shown on this plan is indicative only, and has been prepared with care and final outcomes may vary, however it is subject to change in accordance with the contract. The depictions on the plan do not necessarily reflect final designs which require the input and approval of various authorities. Changes may be made at any time without notice (subject to contract). Purchasers must rely on their own enquiries. 1st February 2026.

# Lot 1068

EVERDENE  
MULGOA



(A) EASEMENT TO DRAIN WATER 2, 2.5, 3 WIDE AND VARIABLE WIDTH  
(B) EASEMENT FOR ACCESS, MAINTENANCE AND CONSTRUCTION 0.9 WIDE



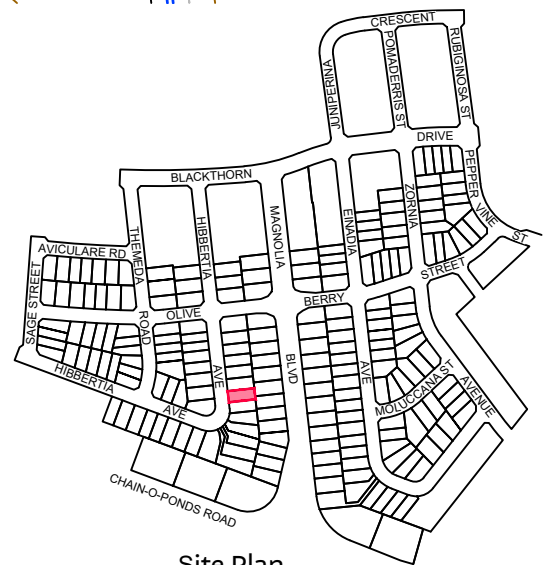
SCALE: 1:400 (FULL)

CONTOUR INTERVAL 0.5m

Ver.	Date	Comment	Company	By
A	06.02.26	INITIAL	ADWJ	AE

### Legend

- |  |                                      |  |                                  |
|--|--------------------------------------|--|----------------------------------|
|  | Subject Boundary                     |  | Proposed Finished Surface Levels |
|  | Adjoining Boundary                   |  | Electricity Services             |
|  | Sewer Main                           |  | Street Light                     |
|  | Sewer Man Hole \ Maintenance Chamber |  | Electrical Pillar                |
|  | Water Main                           |  | Electrical Kiosk                 |
|  | Water Hydrant                        |  | Stormwater Pipe                  |
|  | Water Stop Valve                     |  | Stormwater Lintel                |
|  | Telecommunications Line              |  | Stormwater Drainage Pit          |
|  | Telecommunications Pit               |  | Stormwater Junction Pit          |
|  | Street Tree                          |  | Design Contours                  |
|  | Footpath                             |  | Block Work Retaining Wall        |
|  | Easements                            |  | Concrete I-beam Retaining Wall   |



Site Plan

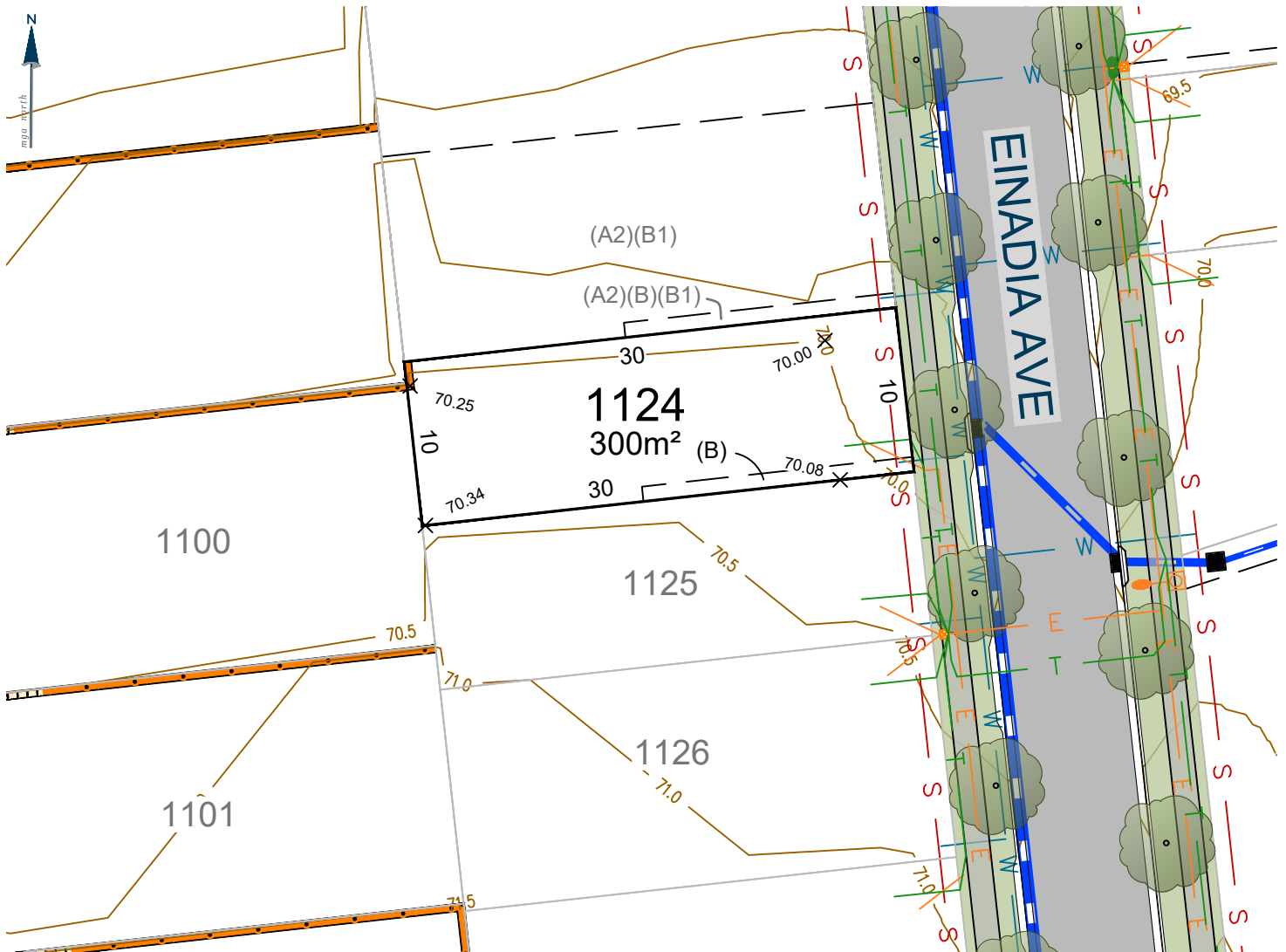
9080 8599  
EVERDENE.MIRVAC.COM



Notes:  
The information shown on this plan is indicative only, and has been prepared with care and final outcomes may vary, however it is subject to change in accordance with the contract. The depictions on the plan do not necessarily reflect final designs which require the input and approval of various authorities. Changes may be made at any time without notice (subject to contract). Purchasers must rely on their own enquiries. 1st February 2026.

# Lot 1124

# EVERDENE MULGOA



(A2) BENEFITED BY EASEMENT TO DRAIN WATER 2, 2.5, 3 WIDE AND VARIABLE WIDTH (A1) (DP STAGE 1A)  
 (B) EASEMENT FOR ACCESS, MAINTENANCE AND CONSTRUCTION 0.9 WIDE  
 (B1) BURDENED BY EASEMENT FOR ACCESS, MAINTENANCE AND CONSTRUCTION 0.9 WIDE (B)

0 10.0 20.0m

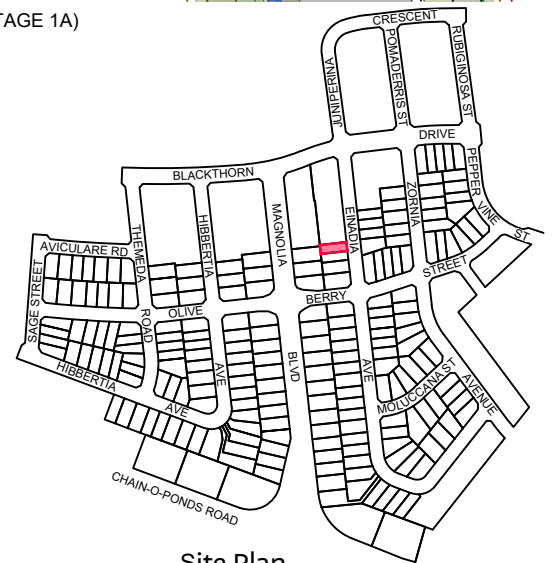
SCALE: 1:400 (FULL)

CONTOUR INTERVAL 0.5m

Ver.	Date	Comment	Company	By
A	06.02.26	INITIAL	ADWJ	AE

### Legend

	Subject Boundary		Proposed Finished Surface Levels
	Adjoining Boundary		Electricity Services
	Sewer Main		Street Light
	Sewer Man Hole \ Maintenance Chamber		Electrical Pillar
	Water Main		Electrical Kiosk
	Water Hydrant		Stormwater Pipe
	Water Stop Valve		Stormwater Lintel
	Telecommunications Line		Stormwater Drainage Pit
	Telecommunications Pit		Stormwater Junction Pit
	Street Tree		Design Contours
	Footpath		Concrete I-beam Retaining Wall
	Easements		



Site Plan

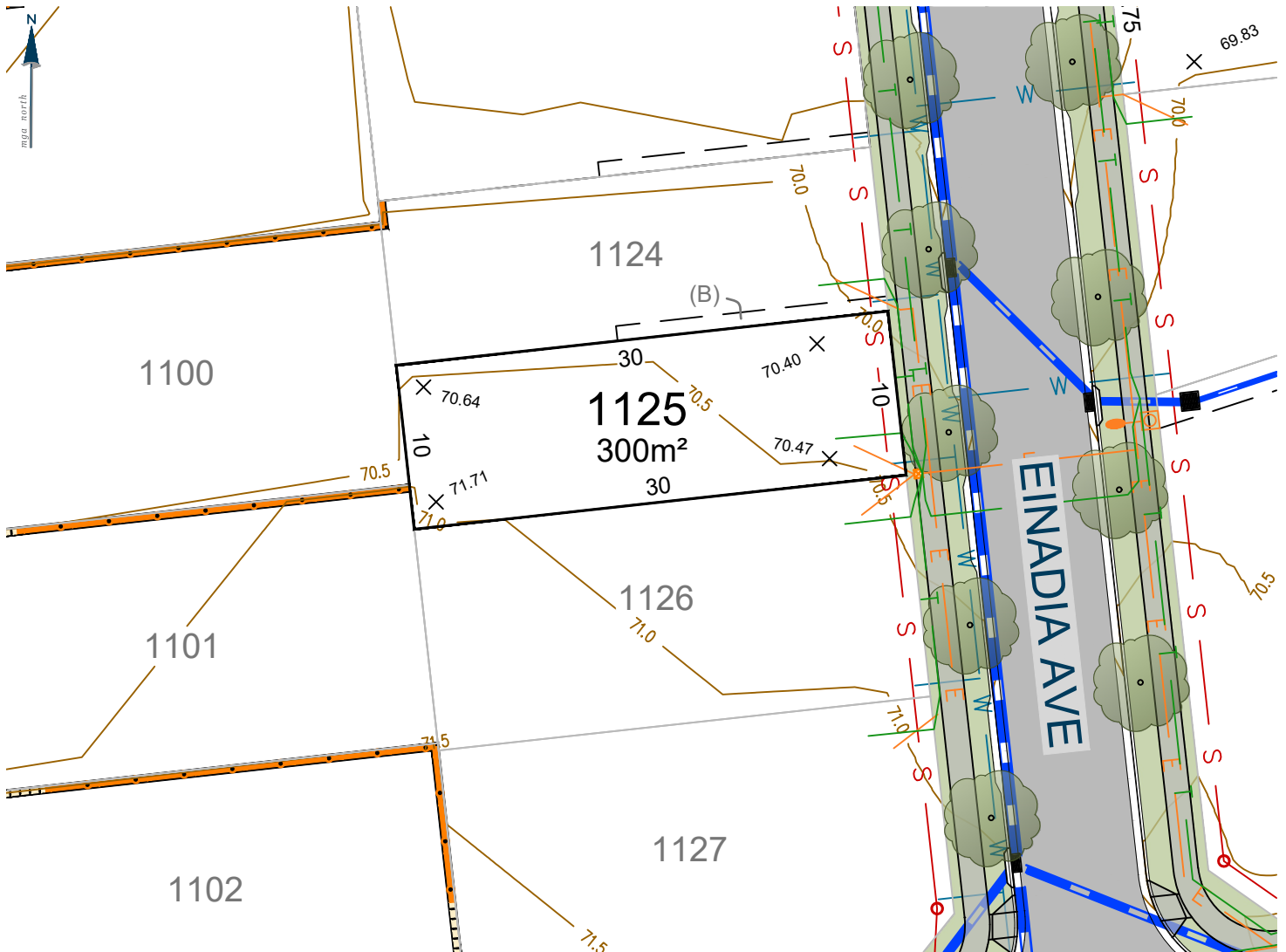
9080 8599  
EVERDENE.MIRVAC.COM



Notes:  
 The information shown on this plan is indicative only, and has been prepared with care and final outcomes may vary, however it is subject to change in accordance with the contract. The depictions on the plan do not necessarily reflect final designs which require the input and approval of various authorities. Changes may be made at any time without notice (subject to contract). Purchasers must rely on their own enquiries. 1st February 2026.


# Lot 1125

EVERDENE  
MULGOA



(B) EASEMENT FOR ACCESS, MAINTENANCE AND CONSTRUCTION 0.9 WIDE

Ver.	Date	Comment	Company	By
A	06.02.26	INITIAL	ADWJ	AE

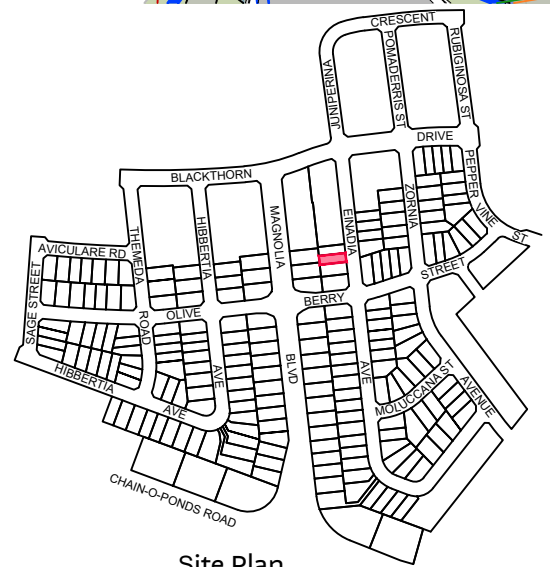


SCALE: 1:400 (FULL)

CONTOUR INTERVAL 0.5m

### Legend

- |  |                                      |  |                                  |
|--|--------------------------------------|--|----------------------------------|
|  | Subject Boundary                     |  | Proposed Finished Surface Levels |
|  | Adjoining Boundary                   |  | Electricity Services             |
|  | Sewer Main                           |  | Street Light                     |
|  | Sewer Man Hole \ Maintenance Chamber |  | Electrical Pillar                |
|  | Water Main                           |  | Electrical Kiosk                 |
|  | Water Hydrant                        |  | Stormwater Pipe                  |
|  | Water Stop Valve                     |  | Stormwater Lintel                |
|  | Telecommunications Line              |  | Stormwater Drainage Pit          |
|  | Telecommunications Pit               |  | Stormwater Junction Pit          |
|  | Street Tree                          |  | Design Contours                  |
|  | Footpath                             |  | Block Work Retaining Wall        |
|  | Easements                            |  | Concrete I-beam Retaining Wall   |



Site Plan

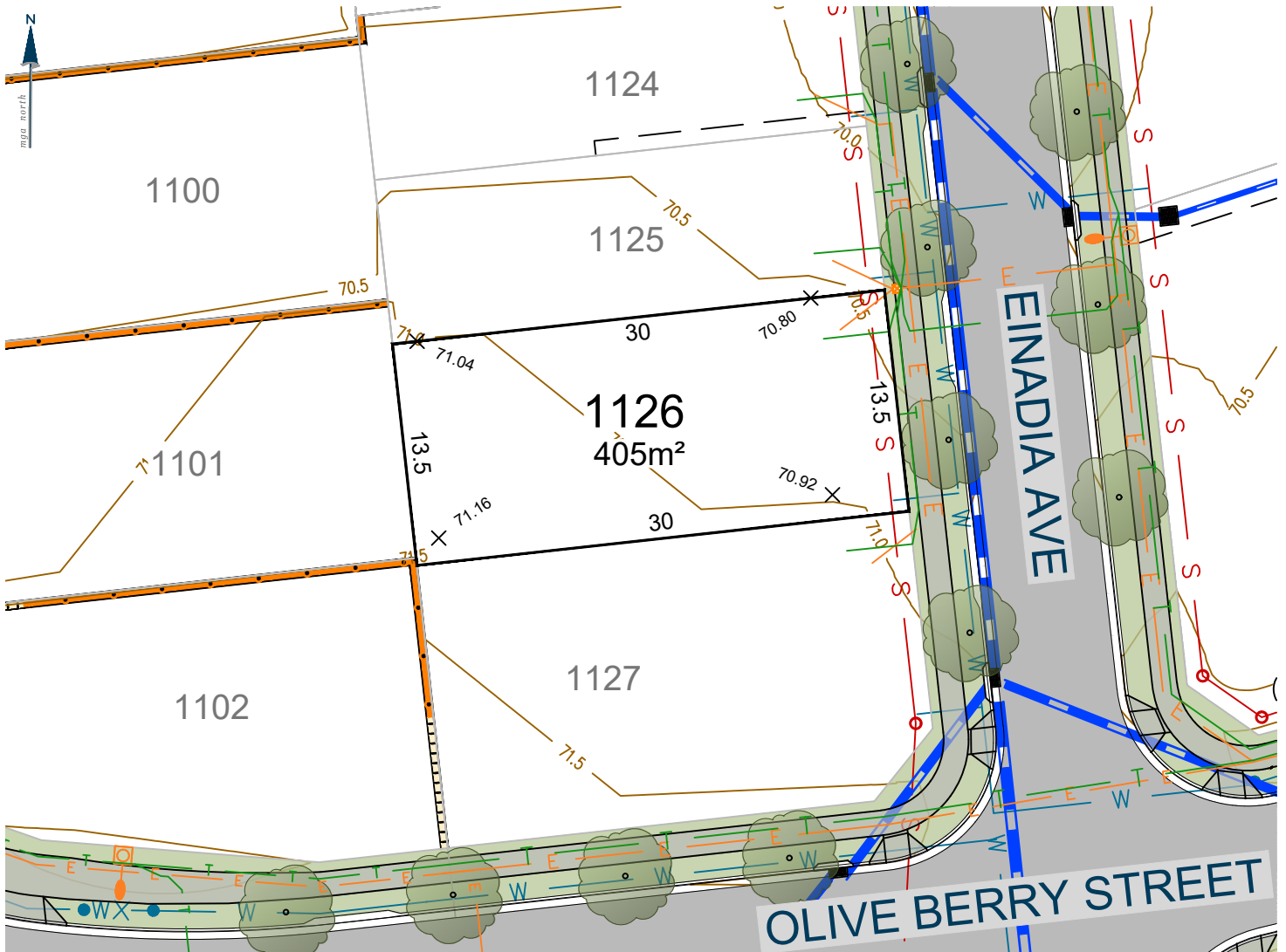
9080 8599  
EVERDENE.MIRVAC.COM



Notes:  
The information shown on this plan is indicative only, and has been prepared with care and final outcomes may vary, however it is subject to change in accordance with the contract. The depictions on the plan do not necessarily reflect final designs which require the input and approval of various authorities. Changes may be made at any time without notice (subject to contract). Purchasers must rely on their own enquiries. 1st February 2026.

# Lot 1126

EVERDENE  
MULGOA



(F) EASEMENT FOR ELECTRICAL SUBSTATION

0 10.0 20.0m

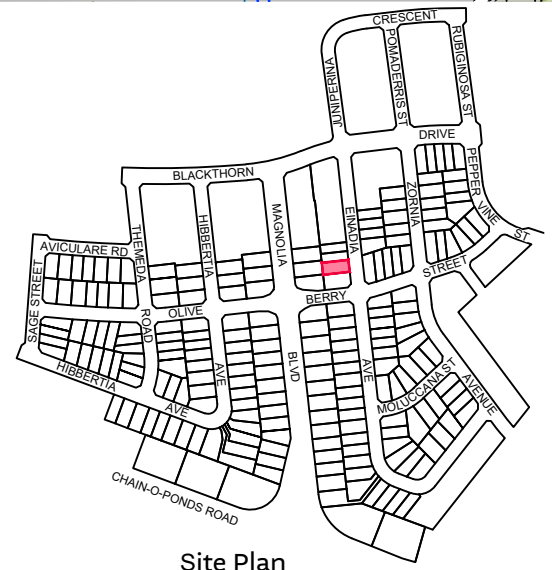
SCALE: 1:400 (FULL)

CONTOUR INTERVAL 0.5m

Ver.	Date	Comment	Company	By
A	06.02.26	INITIAL	ADWJ	AE

### Legend

- |  |                                      |  |                                  |
|--|--------------------------------------|--|----------------------------------|
|  | Subject Boundary                     |  | Proposed Finished Surface Levels |
|  | Adjoining Boundary                   |  | Electricity Services             |
|  | Sewer Main                           |  | Street Light                     |
|  | Sewer Man Hole \ Maintenance Chamber |  | Electrical Pillar                |
|  | Water Main                           |  | Electrical Kiosk                 |
|  | Water Hydrant                        |  | Stormwater Pipe                  |
|  | Water Stop Valve                     |  | Stormwater Lintel                |
|  | Telecommunications Line              |  | Stormwater Drainage Pit          |
|  | Telecommunications Pit               |  | Stormwater Junction Pit          |
|  | Street Tree                          |  | Design Contours                  |
|  | Footpath                             |  | Block Work Retaining Wall        |
|  | Easements                            |  | Concrete I-beam Retaining Wall   |



Site Plan

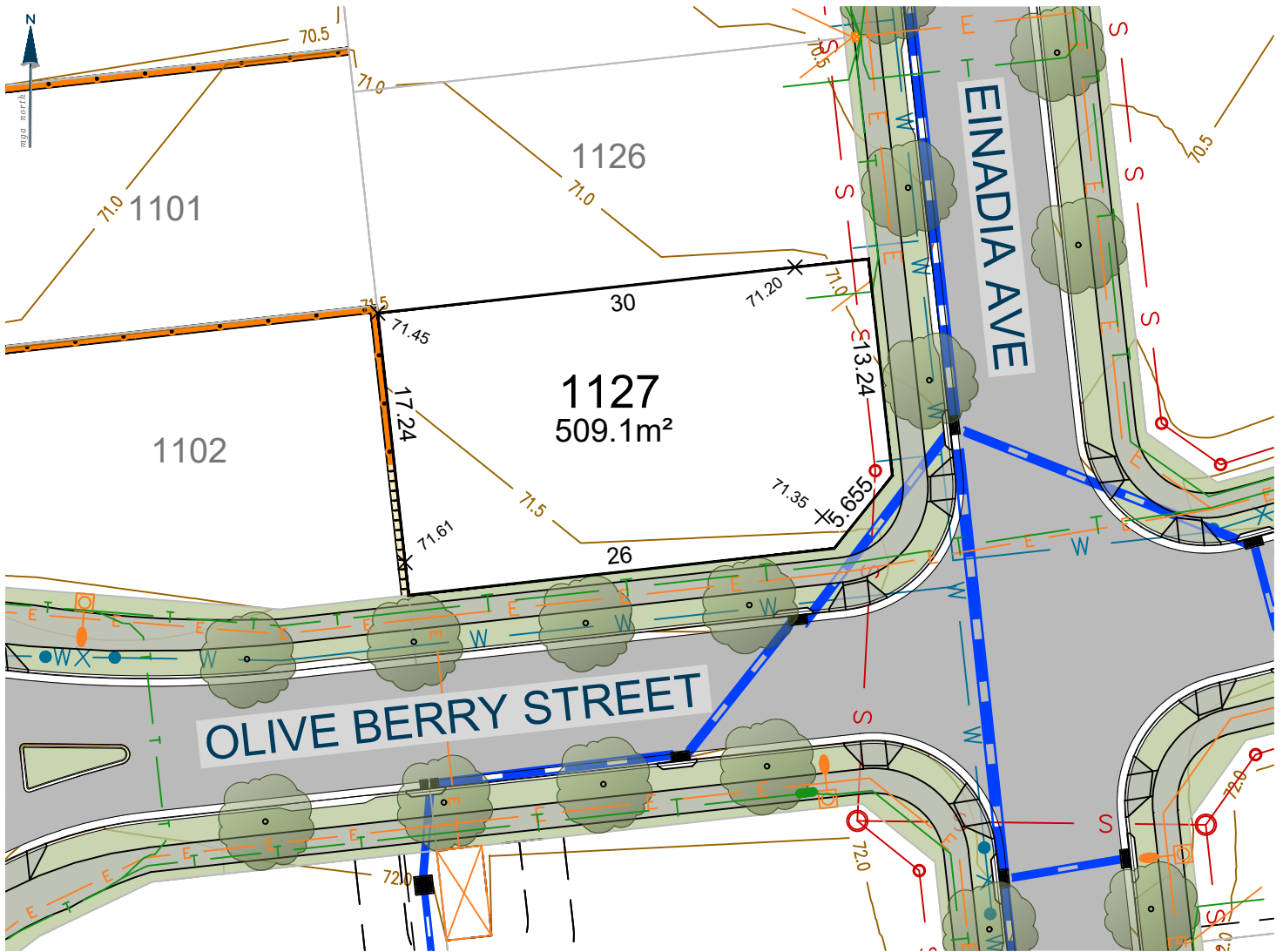
9080 8599  
EVERDENE.MIRVAC.COM



Notes:  
The information shown on this plan is indicative only, and has been prepared with care and final outcomes may vary, however it is subject to change in accordance with the contract. The depictions on the plan do not necessarily reflect final designs which require the input and approval of various authorities. Changes may be made at any time without notice (subject to contract). Purchasers must rely on their own enquiries. 1st February 2026.

# Lot 1127

# EVERDENE MULGOA



(F) EASEMENT FOR ELECTRICAL SUBSTATION

0 10.0 20.0m

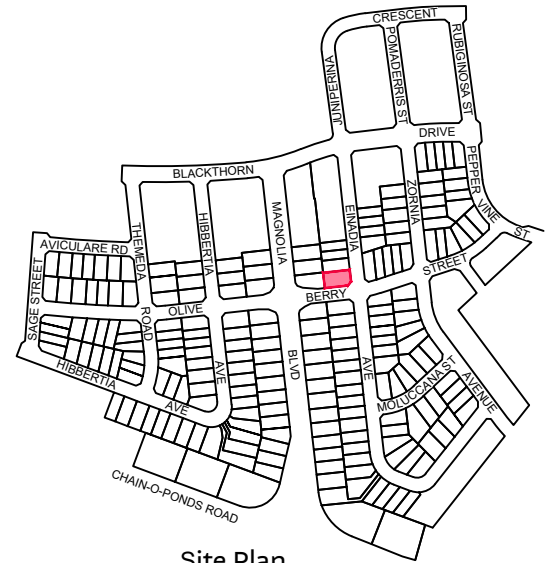
SCALE: 1:400 (FULL)

CONTOUR INTERVAL 0.5m

Ver.	Date	Comment	Company	By
A	06.02.26	INITIAL	ADWJ	AE

### Legend

- Subject Boundary
- Adjoining Boundary
- Sewer Main
- Sewer Man Hole \ Maintenance Chamber
- Water Main
- Water Hydrant
- Water Stop Valve
- Telecommunications Line
- Telecommunications Pit
- Street Tree
- Footpath
- Easements
- Proposed Finished Surface Levels
- Electricity Services
- Street Light
- Electrical Pillar
- Electrical Kiosk
- Stormwater Pipe
- Stormwater Lintel
- Stormwater Drainage Pit
- Stormwater Junction Pit
- Design Contours
- Block Work Retaining Wall
- Concrete I-beam Retaining Wall



Site Plan

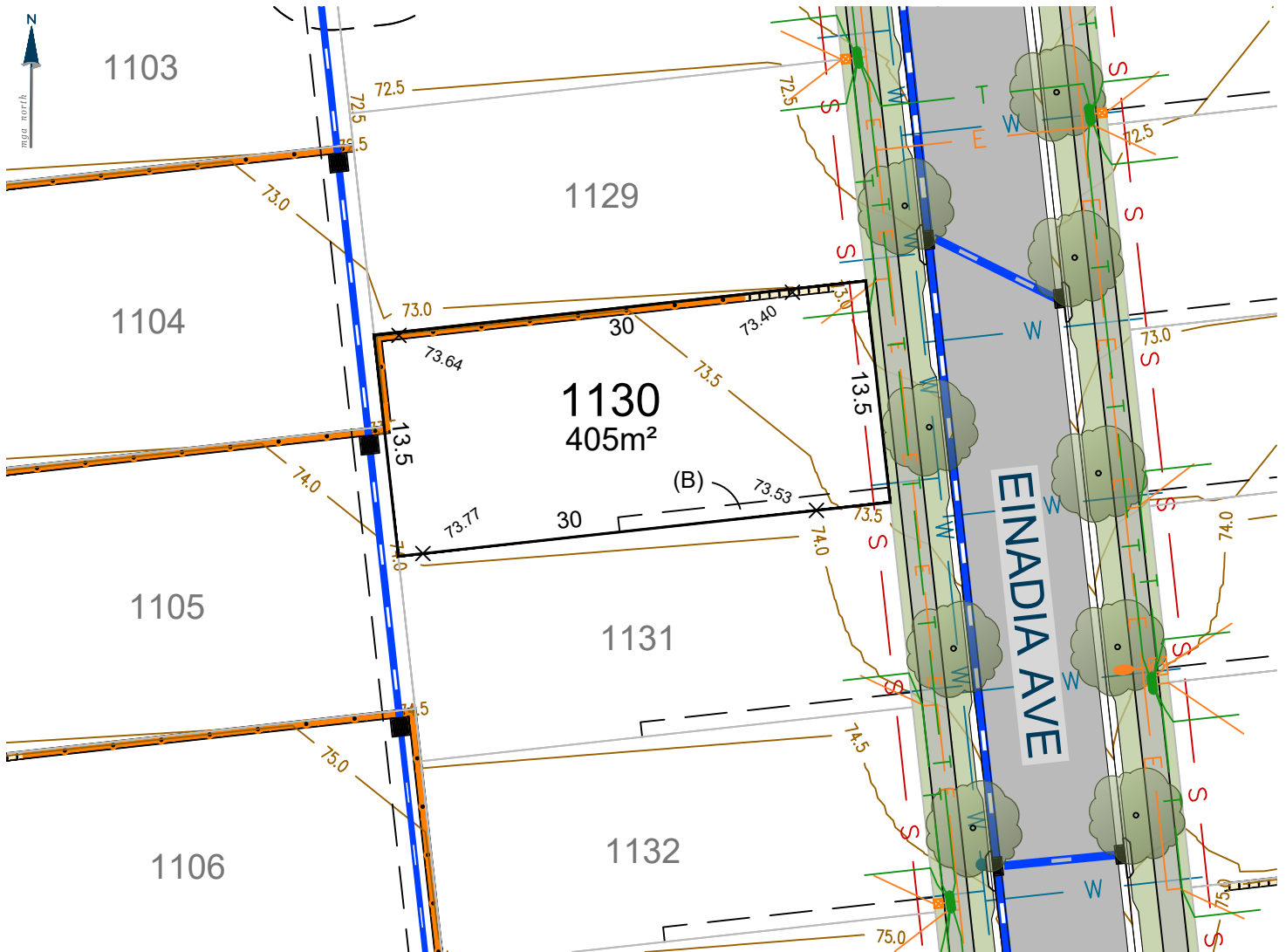
9080 8599  
EVERDENE.MIRVAC.COM



Notes:  
The information shown on this plan is indicative only, and has been prepared with care and final outcomes may vary, however it is subject to change in accordance with the contract. The depictions on the plan do not necessarily reflect final designs which require the input and approval of various authorities. Changes may be made at any time without notice (subject to contract). Purchasers must rely on their own enquiries. 1st February 2026.


# Lot 1130

EVERDENE  
MULGOA



(B) EASEMENT FOR ACCESS, MAINTENANCE AND CONSTRUCTION (0.9 WIDE)

Ver.	Date	Comment	Company	By
A	06.02.26	INITIAL	ADWJ	AE

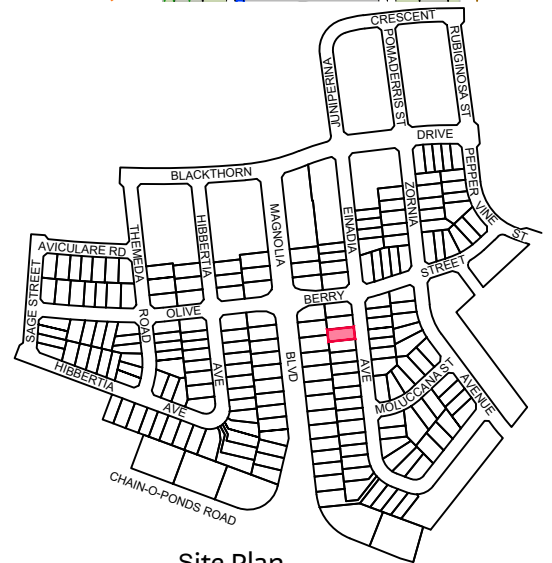


SCALE: 1:400 (FULL)

CONTOUR INTERVAL 0.5m

### Legend

- |  |                                      |  |                                  |
|--|--------------------------------------|--|----------------------------------|
|  | Subject Boundary                     |  | Proposed Finished Surface Levels |
|  | Adjoining Boundary                   |  | Electricity Services             |
|  | Sewer Main                           |  | Street Light                     |
|  | Sewer Man Hole \ Maintenance Chamber |  | Electrical Pillar                |
|  | Water Main                           |  | Electrical Kiosk                 |
|  | Water Hydrant                        |  | Stormwater Pipe                  |
|  | Water Stop Valve                     |  | Stormwater Lintel                |
|  | Telecommunications Line              |  | Stormwater Drainage Pit          |
|  | Telecommunications Pit               |  | Stormwater Junction Pit          |
|  | Street Tree                          |  | Design Contours                  |
|  | Footpath                             |  | Block Work Retaining Wall        |
|  | Easements                            |  | Concrete I-beam Retaining Wall   |



Site Plan

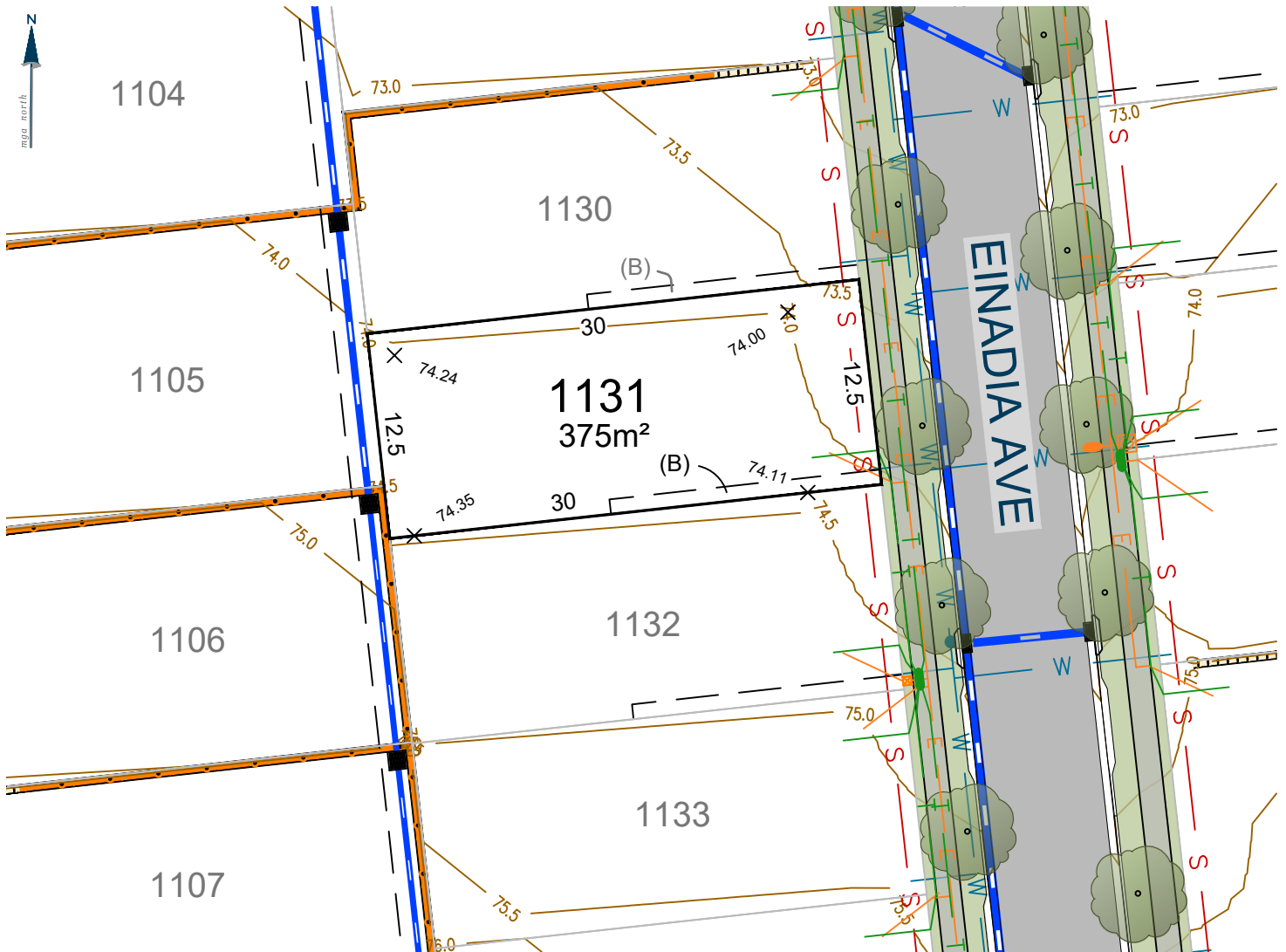
9080 8599  
EVERDENE.MIRVAC.COM



Notes:  
The information shown on this plan is indicative only, and has been prepared with care and final outcomes may vary, however it is subject to change in accordance with the contract. The depictions on the plan do not necessarily reflect final designs which require the input and approval of various authorities. Changes may be made at any time without notice (subject to contract). Purchasers must rely on their own enquiries. 1st February 2026.

# Lot 1131

# EVERDENE MULGOA



(B) EASEMENT FOR ACCESS, MAINTENANCE AND CONSTRUCTION (0.9 WIDE)

Ver.	Date	Comment	Company	By
A	06.02.26	INITIAL	ADWJ	AE

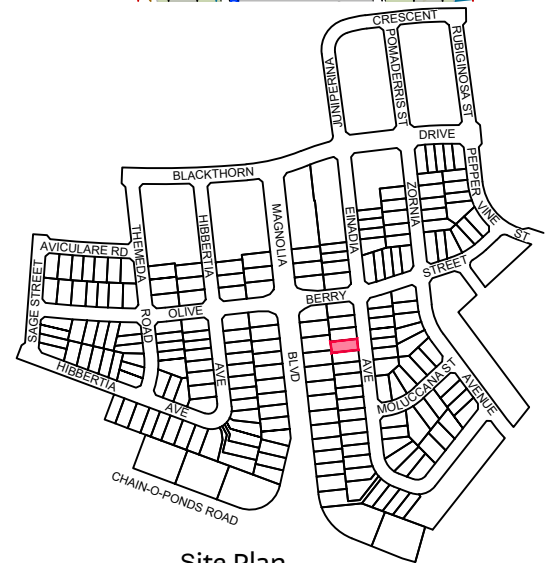
0 10.0 20.0m

SCALE: 1:400 (FULL)

CONTOUR INTERVAL 0.5m

### Legend

	Subject Boundary		Proposed Finished Surface Levels
	Adjoining Boundary		Electricity Services
	Sewer Main		Street Light
	Sewer Man Hole \ Maintenance Chamber		Electrical Pillar
	Water Main		Electrical Kiosk
	Water Hydrant		Stormwater Pipe
	Water Stop Valve		Stormwater Lintel
	Telecommunications Line		Stormwater Drainage Pit
	Telecommunications Pit		Stormwater Junction Pit
	Street Tree		Design Contours
	Footpath		Block Work Retaining Wall
	Easements		Concrete I-beam Retaining Wall



Site Plan

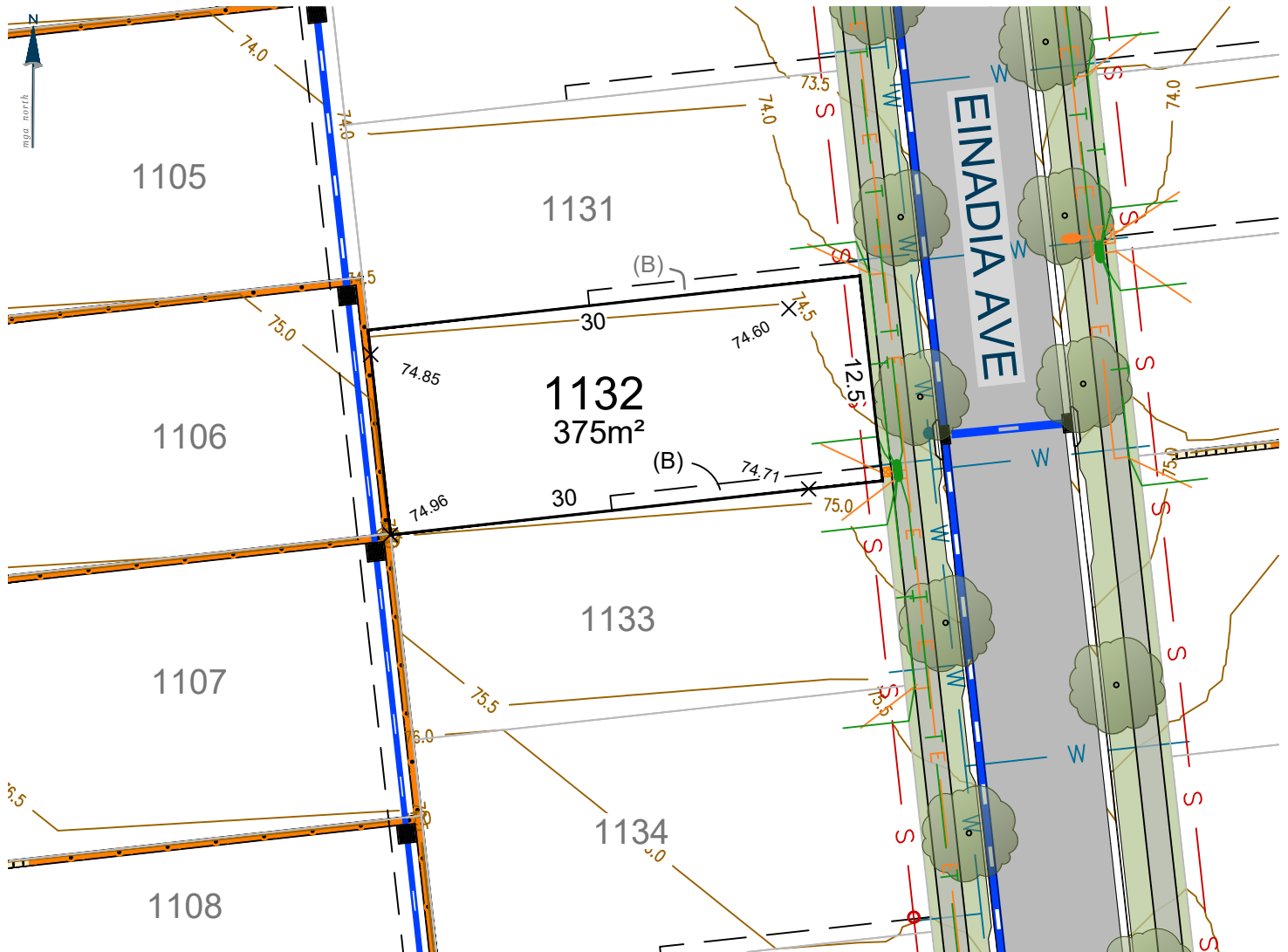
9080 8599  
EVERDENE.MIRVAC.COM



Notes:  
The information shown on this plan is indicative only, and has been prepared with care and final outcomes may vary, however it is subject to change in accordance with the contract. The depictions on the plan do not necessarily reflect final designs which require the input and approval of various authorities. Changes may be made at any time without notice (subject to contract). Purchasers must rely on their own enquiries. 1st February 2026.


# Lot 1132

EVERDENE  
MULGOA



(B) EASEMENT FOR ACCESS, MAINTENANCE AND CONSTRUCTION (0.9 WIDE)

Ver.	Date	Comment	Company	By
A	06.02.26	INITIAL	ADWJ	AE

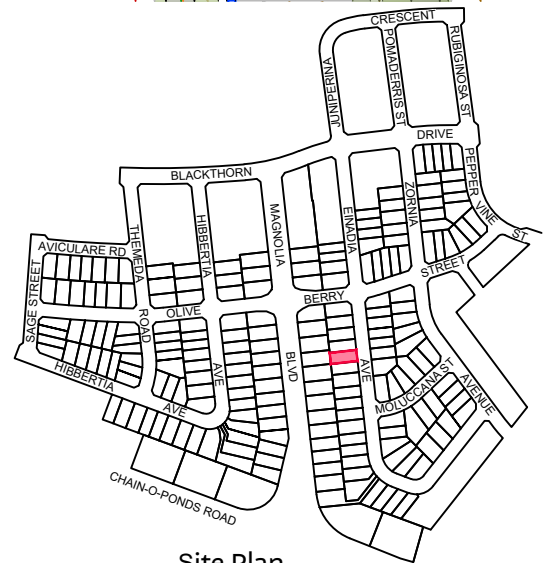


SCALE: 1:400 (FULL)

CONTOUR INTERVAL 0.5m

### Legend

- |  |                                      |  |                                  |
|--|--------------------------------------|--|----------------------------------|
|  | Subject Boundary                     |  | Proposed Finished Surface Levels |
|  | Adjoining Boundary                   |  | Electricity Services             |
|  | Sewer Main                           |  | Street Light                     |
|  | Sewer Man Hole \ Maintenance Chamber |  | Electrical Pillar                |
|  | Water Main                           |  | Electrical Kiosk                 |
|  | Water Hydrant                        |  | Stormwater Pipe                  |
|  | Water Stop Valve                     |  | Stormwater Lintel                |
|  | Telecommunications Line              |  | Stormwater Drainage Pit          |
|  | Telecommunications Pit               |  | Stormwater Junction Pit          |
|  | Street Tree                          |  | Design Contours                  |
|  | Footpath                             |  | Block Work Retaining Wall        |
|  | Easements                            |  | Concrete I-beam Retaining Wall   |



Site Plan

9080 8599  
EVERDENE.MIRVAC.COM



Notes:  
The information shown on this plan is indicative only, and has been prepared with care and final outcomes may vary, however it is subject to change in accordance with the contract. The depictions on the plan do not necessarily reflect final designs which require the input and approval of various authorities. Changes may be made at any time without notice (subject to contract). Purchasers must rely on their own enquiries. 1st February 2026.

# Lot 1133

# EVERDENE MULGOA



(B) EASEMENT FOR ACCESS, MAINTENANCE AND CONSTRUCTION (0.9 WIDE)

0 10.0 20.0m

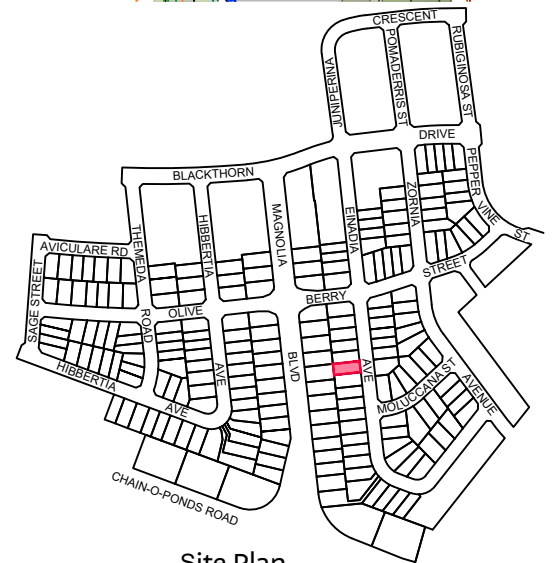
SCALE: 1:400 (FULL)

Ver.	Date	Comment	Company	By
A	06.02.26	INITIAL	ADWJ	AE

CONTOUR INTERVAL 0.5m

### Legend

- |  |                                      |  |                                  |
|--|--------------------------------------|--|----------------------------------|
|  | Subject Boundary                     |  | Proposed Finished Surface Levels |
|  | Adjoining Boundary                   |  | Electricity Services             |
|  | Sewer Main                           |  | Street Light                     |
|  | Sewer Man Hole \ Maintenance Chamber |  | Electrical Pillar                |
|  | Water Main                           |  | Electrical Kiosk                 |
|  | Water Hydrant                        |  | Stormwater Pipe                  |
|  | Water Stop Valve                     |  | Stormwater Lintel                |
|  | Telecommunications Line              |  | Stormwater Drainage Pit          |
|  | Telecommunications Pit               |  | Stormwater Junction Pit          |
|  | Street Tree                          |  | Design Contours                  |
|  | Footpath                             |  | Block Work Retaining Wall        |
|  | Easements                            |  | Concrete I-beam Retaining Wall   |



Site Plan

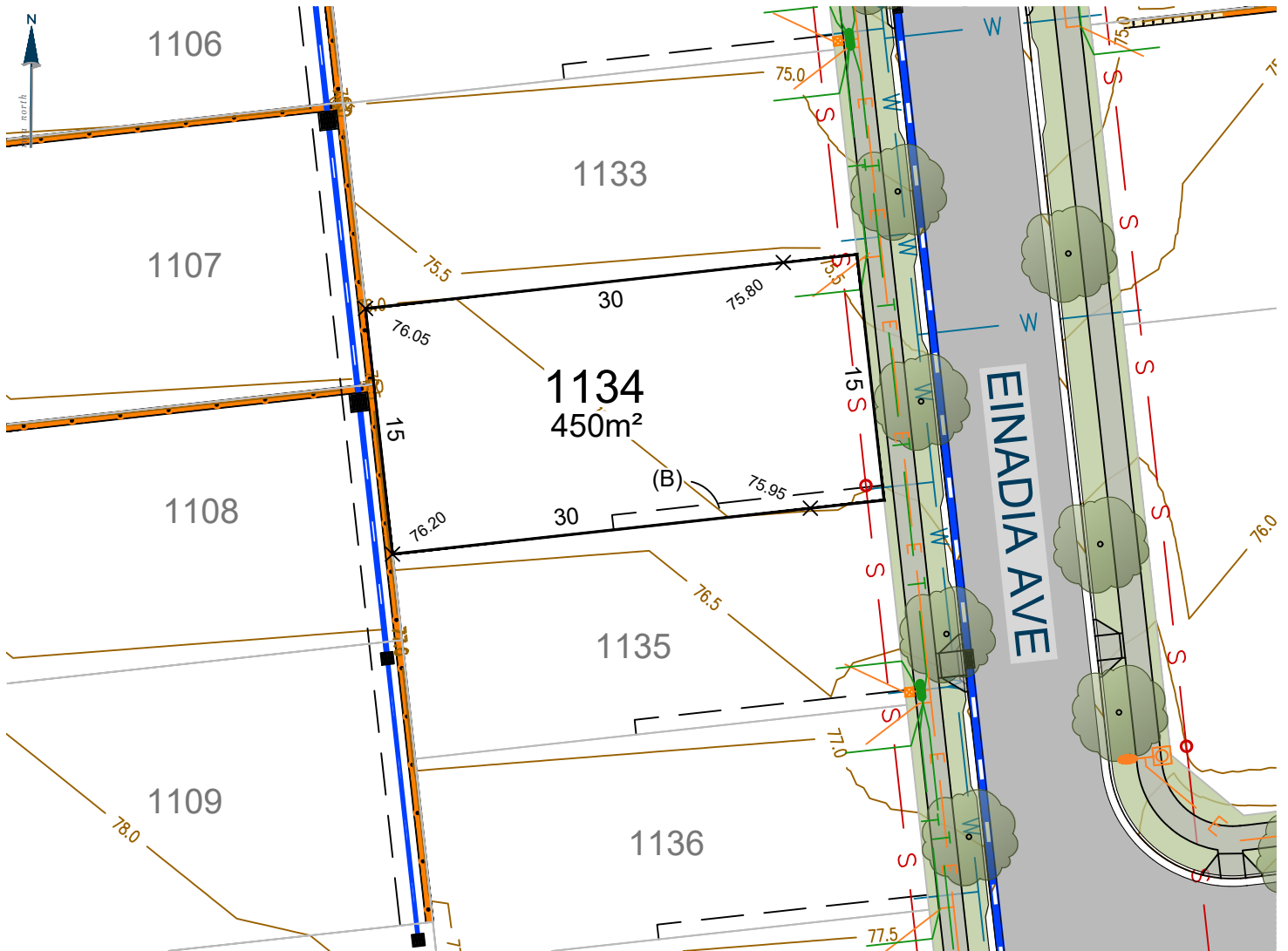
9080 8599  
EVERDENE.MIRVAC.COM



Notes:  
The information shown on this plan is indicative only, and has been prepared with care and final outcomes may vary, however it is subject to change in accordance with the contract. The depictions on the plan do not necessarily reflect final designs which require the input and approval of various authorities. Changes may be made at any time without notice (subject to contract). Purchasers must rely on their own enquiries. 1st February 2026.

# Lot 1134

# EVERDENE MULGOA



(B) EASEMENT FOR ACCESS, MAINTENANCE AND CONSTRUCTION (0.9 WIDE)

Ver.	Date	Comment	Company	By
A	06.02.26	INITIAL	ADWJ	AE

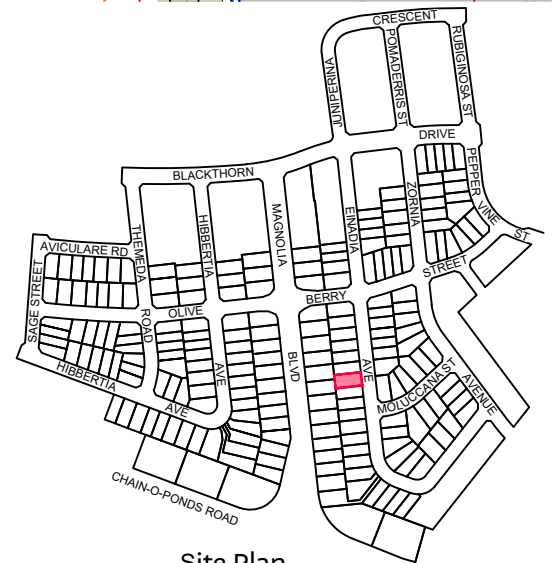
0 10.0 20.0m

SCALE: 1:400 (FULL)

CONTOUR INTERVAL 0.5m

### Legend

- |  |                                      |  |                                  |
|--|--------------------------------------|--|----------------------------------|
|  | Subject Boundary                     |  | Proposed Finished Surface Levels |
|  | Adjoining Boundary                   |  | Electricity Services             |
|  | Sewer Main                           |  | Street Light                     |
|  | Sewer Man Hole \ Maintenance Chamber |  | Electrical Pillar                |
|  | Water Main                           |  | Electrical Kiosk                 |
|  | Water Hydrant                        |  | Stormwater Pipe                  |
|  | Water Stop Valve                     |  | Stormwater Lintel                |
|  | Telecommunications Line              |  | Stormwater Drainage Pit          |
|  | Telecommunications Pit               |  | Stormwater Junction Pit          |
|  | Street Tree                          |  | Design Contours                  |
|  | Footpath                             |  | Block Work Retaining Wall        |
|  | Easements                            |  | Concrete I-beam Retaining Wall   |



Site Plan

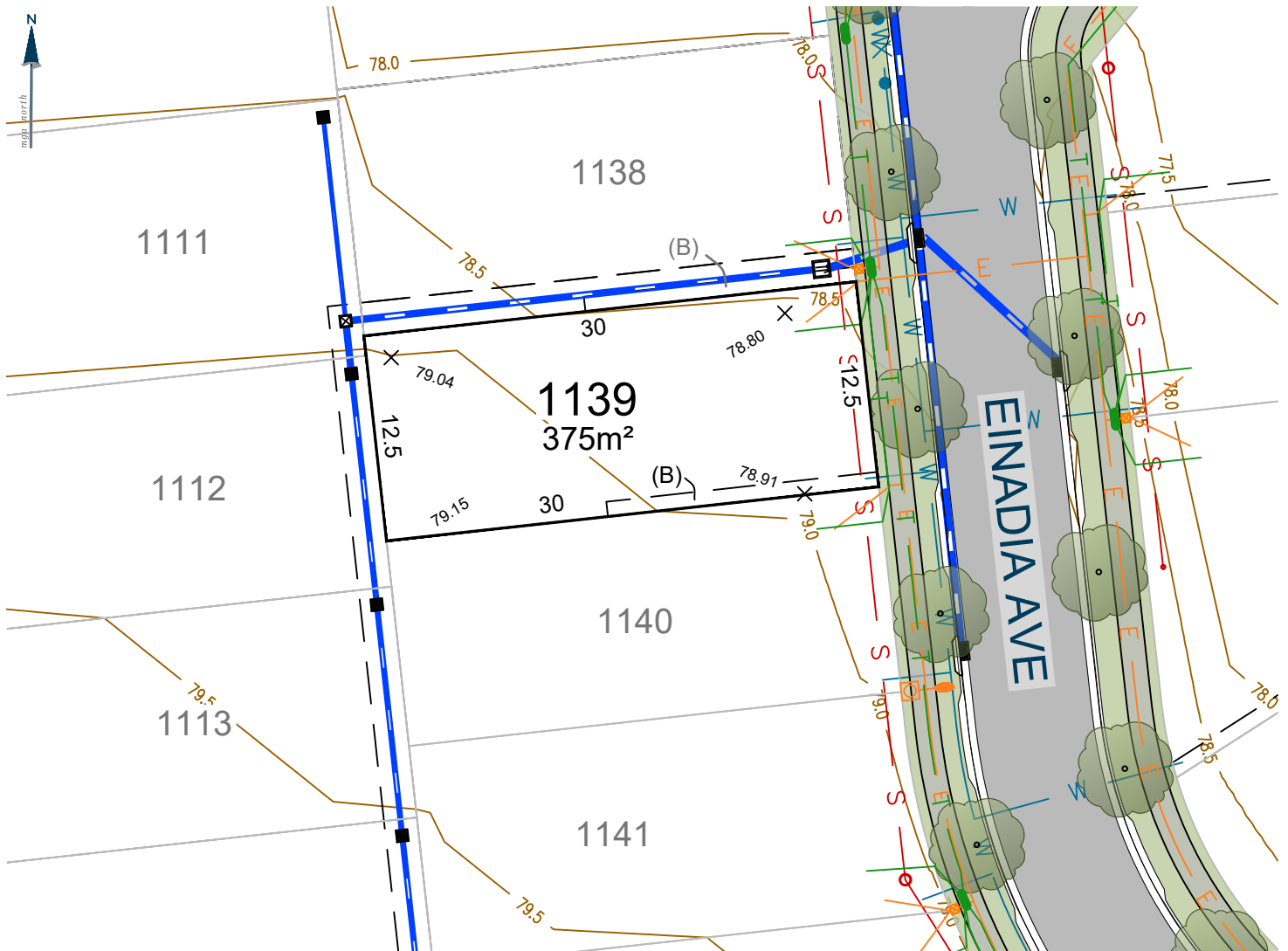
9080 8599  
EVERDENE.MIRVAC.COM



Notes:  
The information shown on this plan is indicative only, and has been prepared with care and final outcomes may vary, however it is subject to change in accordance with the contract. The depictions on the plan do not necessarily reflect final designs which require the input and approval of various authorities. Changes may be made at any time without notice (subject to contract). Purchasers must rely on their own enquiries. 1st February 2026.


# Lot 1139

EVERDENE  
MULGOA



(B) EASEMENT FOR ACCESS, MAINTENANCE AND CONSTRUCTION (0.9 WIDE)

Ver.	Date	Comment	Company	By
A	06.02.26	INITIAL	ADWJ	AE

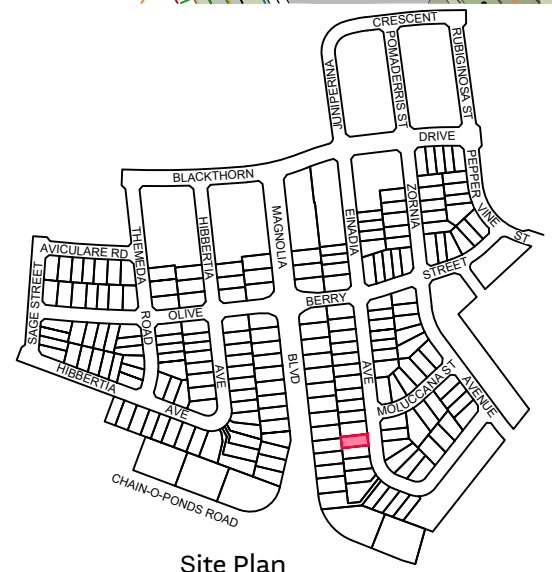


SCALE: 1:400 (FULL)

CONTOUR INTERVAL 0.5m

### Legend

- |  |                                      |  |                                  |
|--|--------------------------------------|--|----------------------------------|
|  | Subject Boundary                     |  | Proposed Finished Surface Levels |
|  | Adjoining Boundary                   |  | Electricity Services             |
|  | Sewer Main                           |  | Street Light                     |
|  | Sewer Man Hole \ Maintenance Chamber |  | Electrical Pillar                |
|  | Water Main                           |  | Electrical Kiosk                 |
|  | Water Hydrant                        |  | Stormwater Pipe                  |
|  | Water Stop Valve                     |  | Stormwater Lintel                |
|  | Telecommunications Line              |  | Stormwater Drainage Pit          |
|  | Telecommunications Pit               |  | Stormwater Junction Pit          |
|  | Street Tree                          |  | Design Contours                  |
|  | Footpath                             |  | Block Work Retaining Wall        |
|  | Easements                            |  | Concrete I-beam Retaining Wall   |



Site Plan

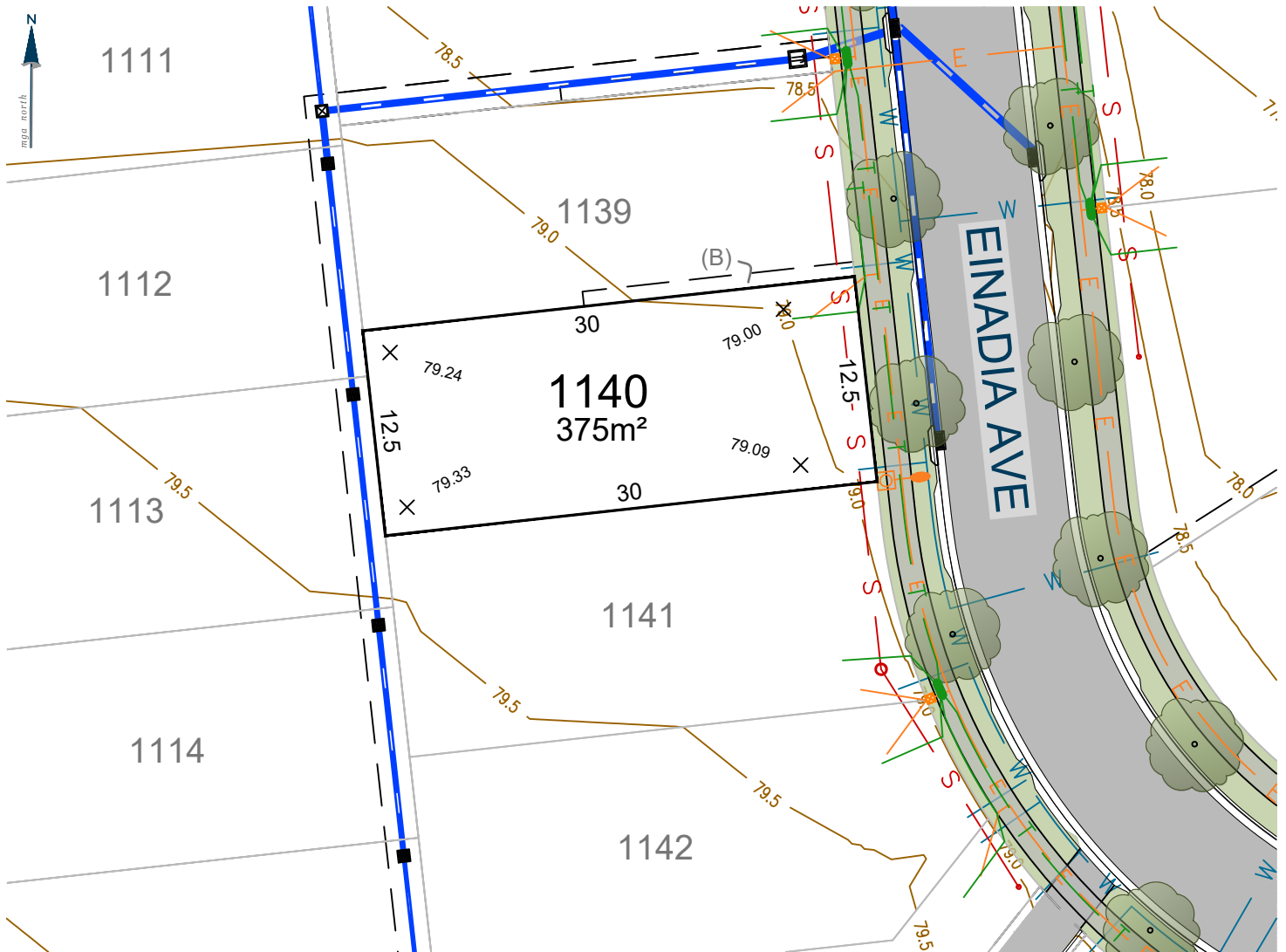
9080 8599  
EVERDENE.MIRVAC.COM



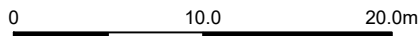
Notes:  
The information shown on this plan is indicative only, and has been prepared with care and final outcomes may vary, however it is subject to change in accordance with the contract. The depictions on the plan do not necessarily reflect final designs which require the input and approval of various authorities. Changes may be made at any time without notice (subject to contract). Purchasers must rely on their own enquiries. 1st February 2026.

# Lot 1140

# EVERDENE MULGOA



(B) EASEMENT FOR ACCESS, MAINTENANCE AND CONSTRUCTION (0.9 WIDE)



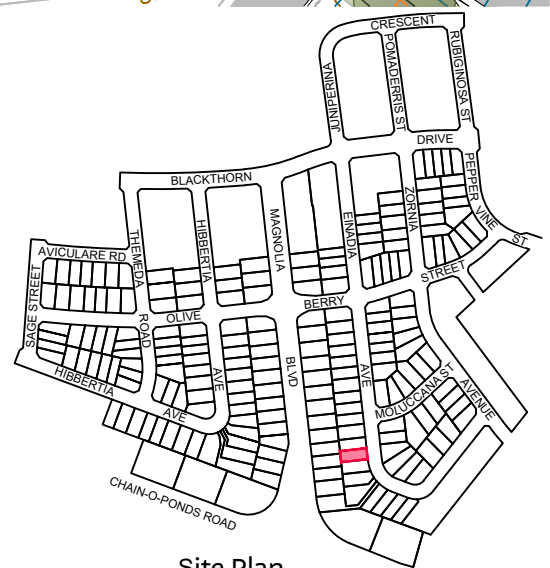
SCALE: 1:400 (FULL)

CONTOUR INTERVAL 0.5m

Ver.	Date	Comment	Company	By
A	06.02.26	INITIAL	ADWJ	AE

### Legend

	Subject Boundary		Proposed Finished Surface Levels
	Adjoining Boundary		Electricity Services
	Sewer Main		Street Light
	Sewer Man Hole \ Maintenance Chamber		Electrical Pillar
	Water Main		Electrical Kiosk
	Water Hydrant		Stormwater Pipe
	Water Stop Valve		Stormwater Lintel
	Telecommunications Line		Stormwater Drainage Pit
	Telecommunications Pit		Stormwater Junction Pit
	Street Tree		Design Contours
	Footpath		Block Work Retaining Wall
	Easements		Concrete I-beam Retaining Wall



Site Plan

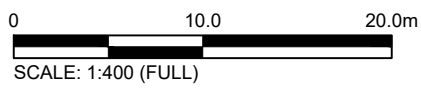
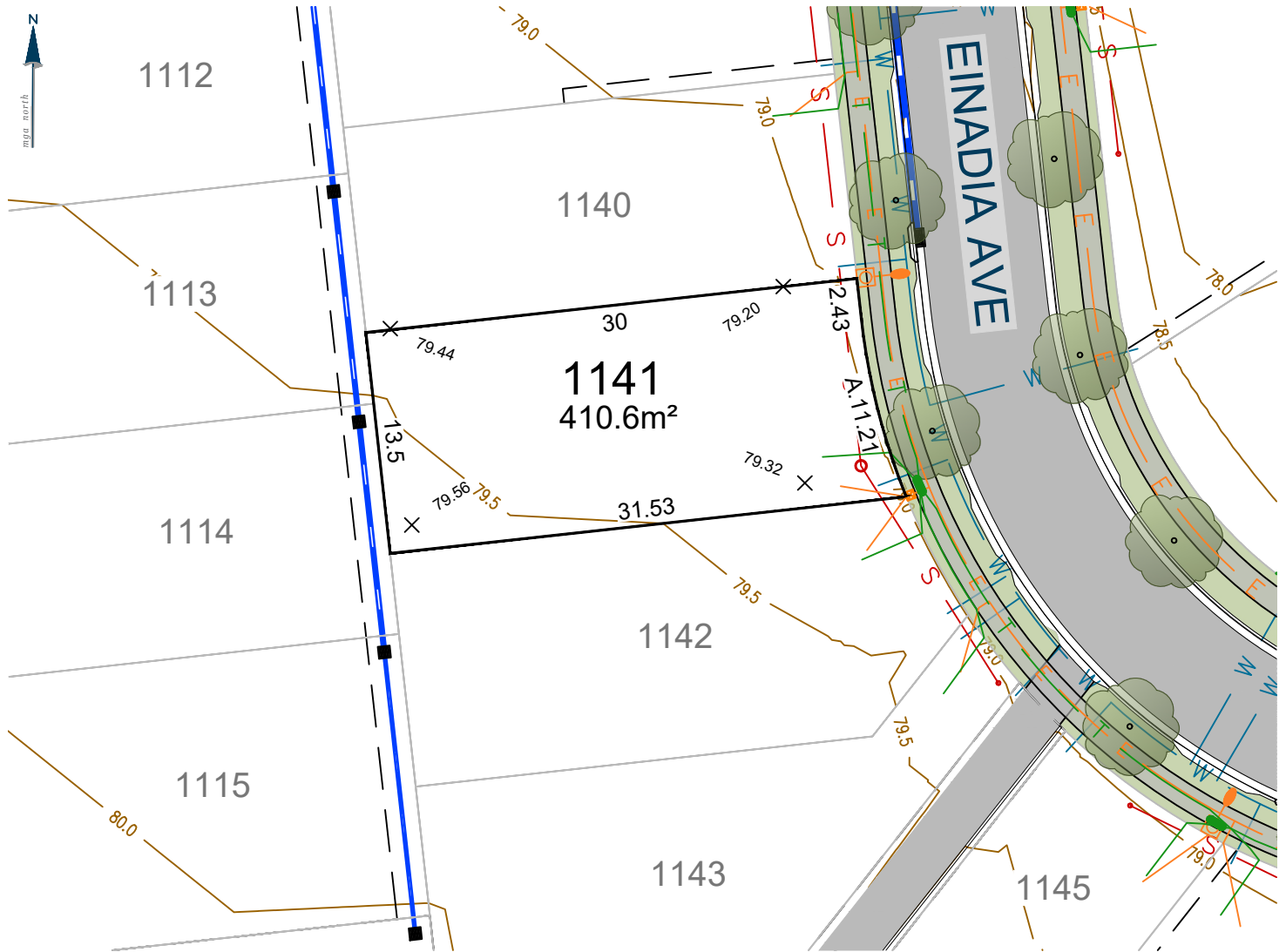
9080 8599  
EVERDENE.MIRVAC.COM



Notes:  
The information shown on this plan is indicative only, and has been prepared with care and final outcomes may vary, however it is subject to change in accordance with the contract. The depictions on the plan do not necessarily reflect final designs which require the input and approval of various authorities. Changes may be made at any time without notice (subject to contract). Purchasers must rely on their own enquiries. 1st February 2026.

# Lot 1141

EVERDENE  
MULGOA

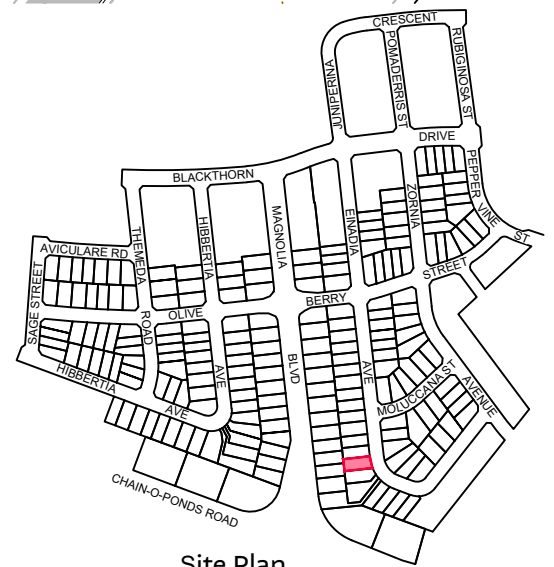


Ver.	Date	Comment	Company	By
A	06.02.26	INITIAL	ADWJ	AE

CONTOUR INTERVAL 0.5m

### Legend

- Subject Boundary
- Adjoining Boundary
- Sewer Main
- Sewer Man Hole \ Maintenance Chamber
- Water Main
- Water Hydrant
- Water Stop Valve
- Telecommunications Line
- Telecommunications Pit
- Street Tree
- Footpath
- Easements
- Proposed Finished Surface Levels
- Electricity Services
- Street Light
- Electrical Pillar
- Electrical Kiosk
- Stormwater Pipe
- Stormwater Lintel
- Stormwater Drainage Pit
- Stormwater Junction Pit
- Design Contours
- Block Work Retaining Wall
- Concrete I-beam Retaining Wall



Site Plan

9080 8599  
EVERDENE.MIRVAC.COM

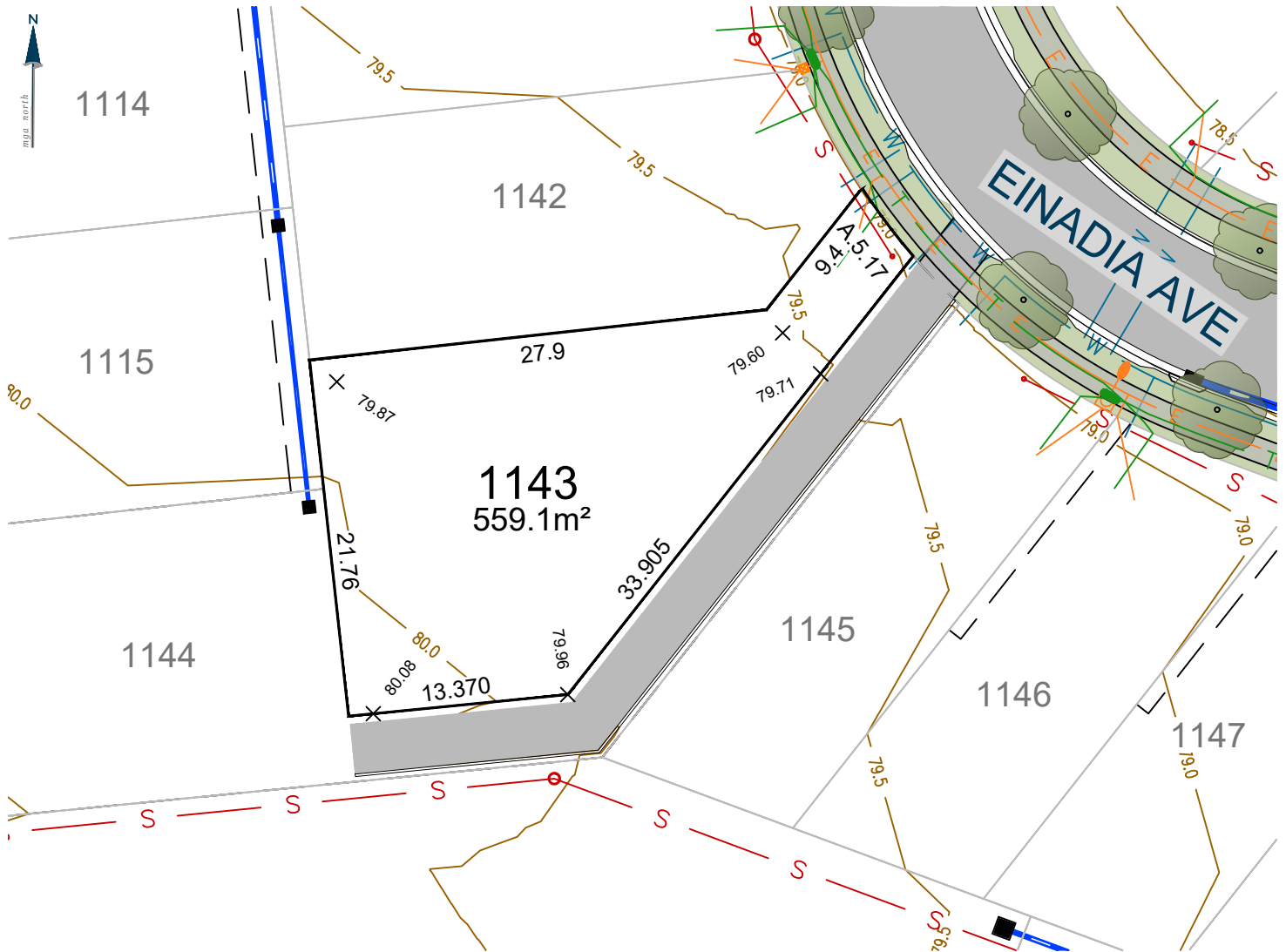


**Notes:**  
The information shown on this plan is indicative only, and has been prepared with care and final outcomes may vary, however it is subject to change in accordance with the contract. The depictions on the plan do not necessarily reflect final designs which require the input and approval of various authorities. Changes may be made at any time without notice (subject to contract). Purchasers must rely on their own enquiries. 1st February 2026.

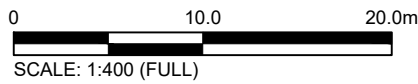


# Lot 1143

EVERDENE  
MULGOA

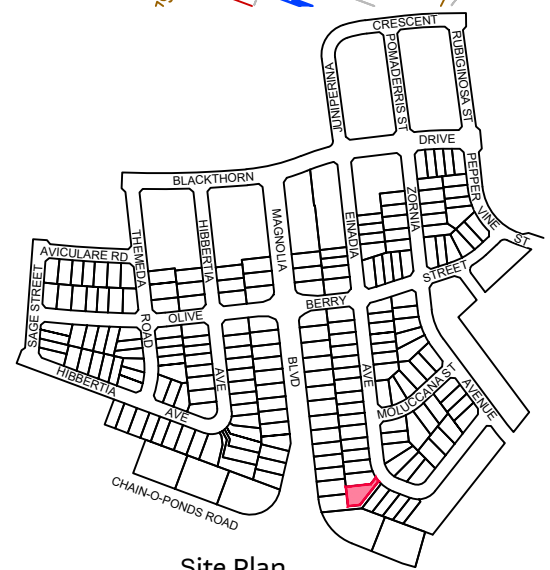


Ver.	Date	Comment	Company	By
A	06.02.26	INITIAL	ADWJ	AE



CONTOUR INTERVAL 0.5m

Legend	
	Subject Boundary
	Adjoining Boundary
	Sewer Main
	Sewer Man Hole \ Maintenance Chamber
	Water Main
	Water Hydrant
	Water Stop Valve
	Telecommunications Line
	Telecommunications Pit
	Street Tree
	Footpath
	Easements
	Proposed Finished Surface Levels
	Electricity Services
	Street Light
	Electrical Pillar
	Electrical Kiosk
	Stormwater Pipe
	Stormwater Lintel
	Stormwater Drainage Pit
	Stormwater Junction Pit
	Design Contours
	Block Work Retaining Wall
	Concrete I-beam Retaining Wall



9080 8599  
EVERDENE.MIRVAC.COM

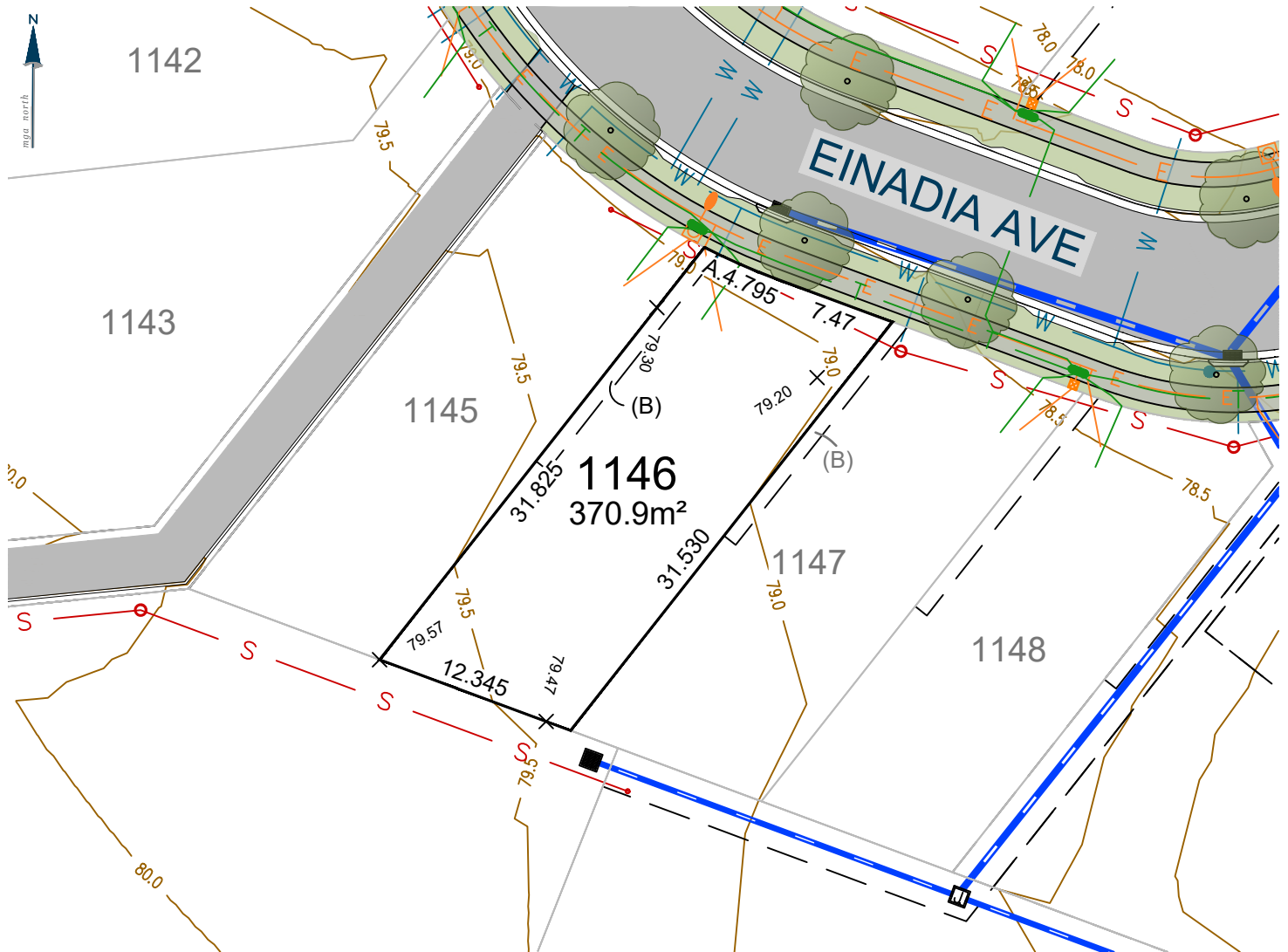


Notes:  
The information shown on this plan is indicative only, and has been prepared with care and final outcomes may vary, however it is subject to change in accordance with the contract. The depictions on the plan do not necessarily reflect final designs which require the input and approval of various authorities. Changes may be made at any time without notice (subject to contract). Purchasers must rely on their own enquiries. 1st February 2026.



# Lot 1146

EVERDENE  
MULGOA



(B) EASEMENT FOR ACCESS, MAINTENANCE AND CONSTRUCTION (0.9 WIDE)

Ver.	Date	Comment	Company	By
A	06.02.26	INITIAL	ADWJ	AE

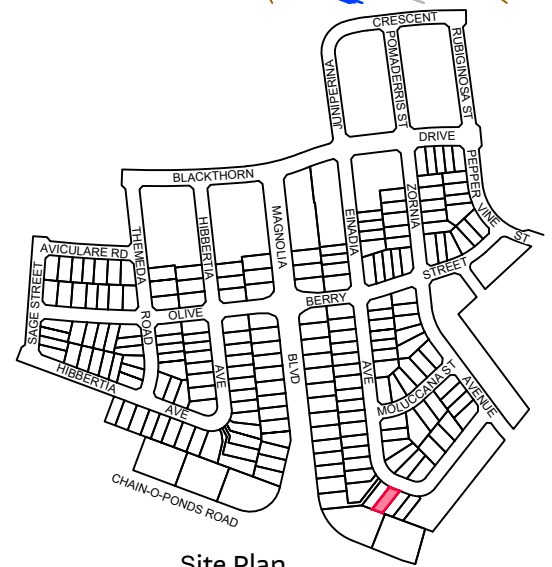
0 10.0 20.0m

SCALE: 1:400 (FULL)

CONTOUR INTERVAL 0.5m

### Legend

	Subject Boundary		Proposed Finished Surface Levels
	Adjoining Boundary		Electricity Services
	Sewer Main		Street Light
	Sewer Man Hole \ Maintenance Chamber		Electrical Pillar
	Water Main		Electrical Kiosk
	Water Hydrant		Stormwater Pipe
	Water Stop Valve		Stormwater Lintel
	Telecommunications Line		Stormwater Drainage Pit
	Telecommunications Pit		Stormwater Junction Pit
	Street Tree		Design Contours
	Footpath		Block Work Retaining Wall
	Easements		Concrete I-beam Retaining Wall



Site Plan

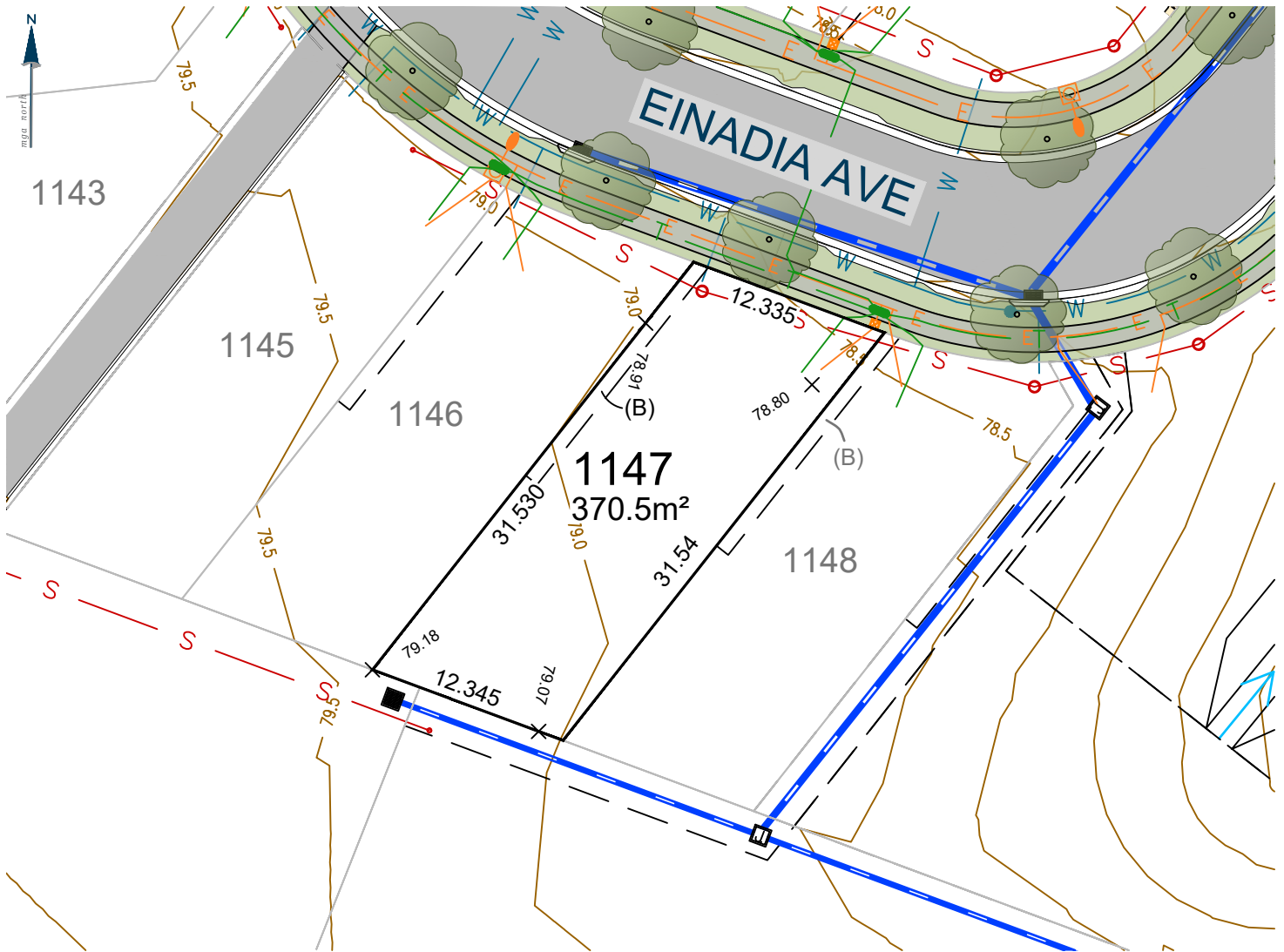
9080 8599  
EVERDENE.MIRVAC.COM



Notes:  
The information shown on this plan is indicative only, and has been prepared with care and final outcomes may vary, however it is subject to change in accordance with the contract. The depictions on the plan do not necessarily reflect final designs which require the input and approval of various authorities. Changes may be made at any time without notice (subject to contract). Purchasers must rely on their own enquiries. 1st February 2026.

# Lot 1147

EVERDENE  
MULGOA



(B) EASEMENT FOR ACCESS, MAINTENANCE AND CONSTRUCTION (0.9 WIDE)

Ver.	Date	Comment	Company	By
A	06.02.26	INITIAL	ADWJ	AE

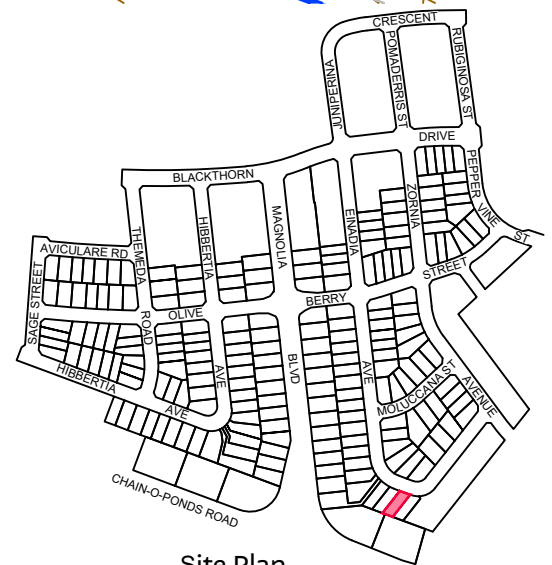
0 10.0 20.0m

SCALE: 1:400 (FULL)

CONTOUR INTERVAL 0.5m

### Legend

	Subject Boundary		Proposed Finished Surface Levels
	Adjoining Boundary		Electricity Services
	Sewer Main		Street Light
	Sewer Man Hole \ Maintenance Chamber		Electrical Pillar
	Water Main		Electrical Kiosk
	Water Hydrant		Stormwater Pipe
	Water Stop Valve		Stormwater Lintel
	Telecommunications Line		Stormwater Drainage Pit
	Telecommunications Pit		Stormwater Junction Pit
	Street Tree		Design Contours
	Footpath		Block Work Retaining Wall
	Easements		Concrete I-beam Retaining Wall

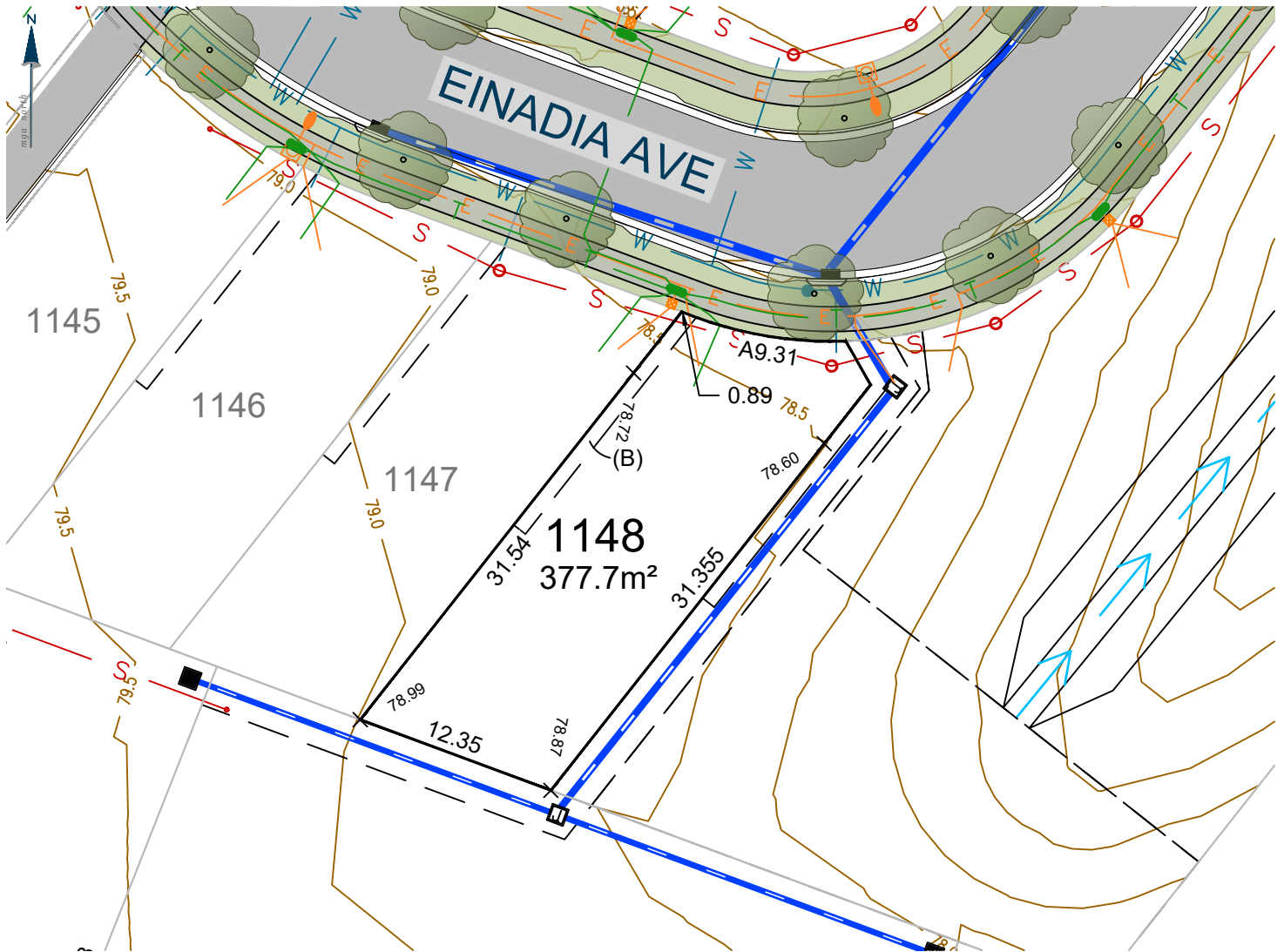


Site Plan

9080 8599  
EVERDENE.MIRVAC.COM




Notes:  
The information shown on this plan is indicative only, and has been prepared with care and final outcomes may vary, however it is subject to change in accordance with the contract. The depictions on the plan do not necessarily reflect final designs which require the input and approval of various authorities. Changes may be made at any time without notice (subject to contract). Purchasers must rely on their own enquiries. 1st February 2026.



(B) EASEMENT FOR ACCESS, MAINTENANCE AND CONSTRUCTION (0.9 WIDE)

Ver.	Date	Comment	Company	By
A	06.02.26	INITIAL	ADWJ	AE

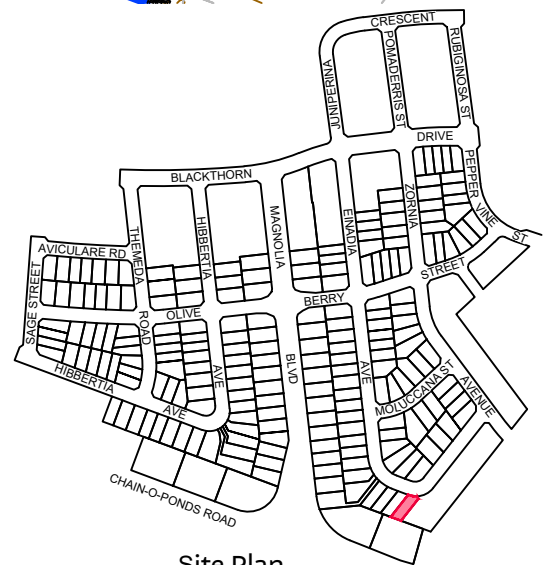


SCALE: 1:400 (FULL)

CONTOUR INTERVAL 0.5m

### Legend

	Subject Boundary		Proposed Finished Surface Levels
	Adjoining Boundary		Electricity Services
	Sewer Main		Street Light
	Sewer Man Hole \ Maintenance Chamber		Electrical Pillar
	Water Main		Electrical Kiosk
	Water Hydrant		Stormwater Pipe
	Water Stop Valve		Stormwater Lintel
	Telecommunications Line		Stormwater Drainage Pit
	Telecommunications Pit		Stormwater Junction Pit
	Street Tree		Design Contours
	Footpath		Block Work Retaining Wall
	Easements		Concrete I-beam Retaining Wall



Site Plan

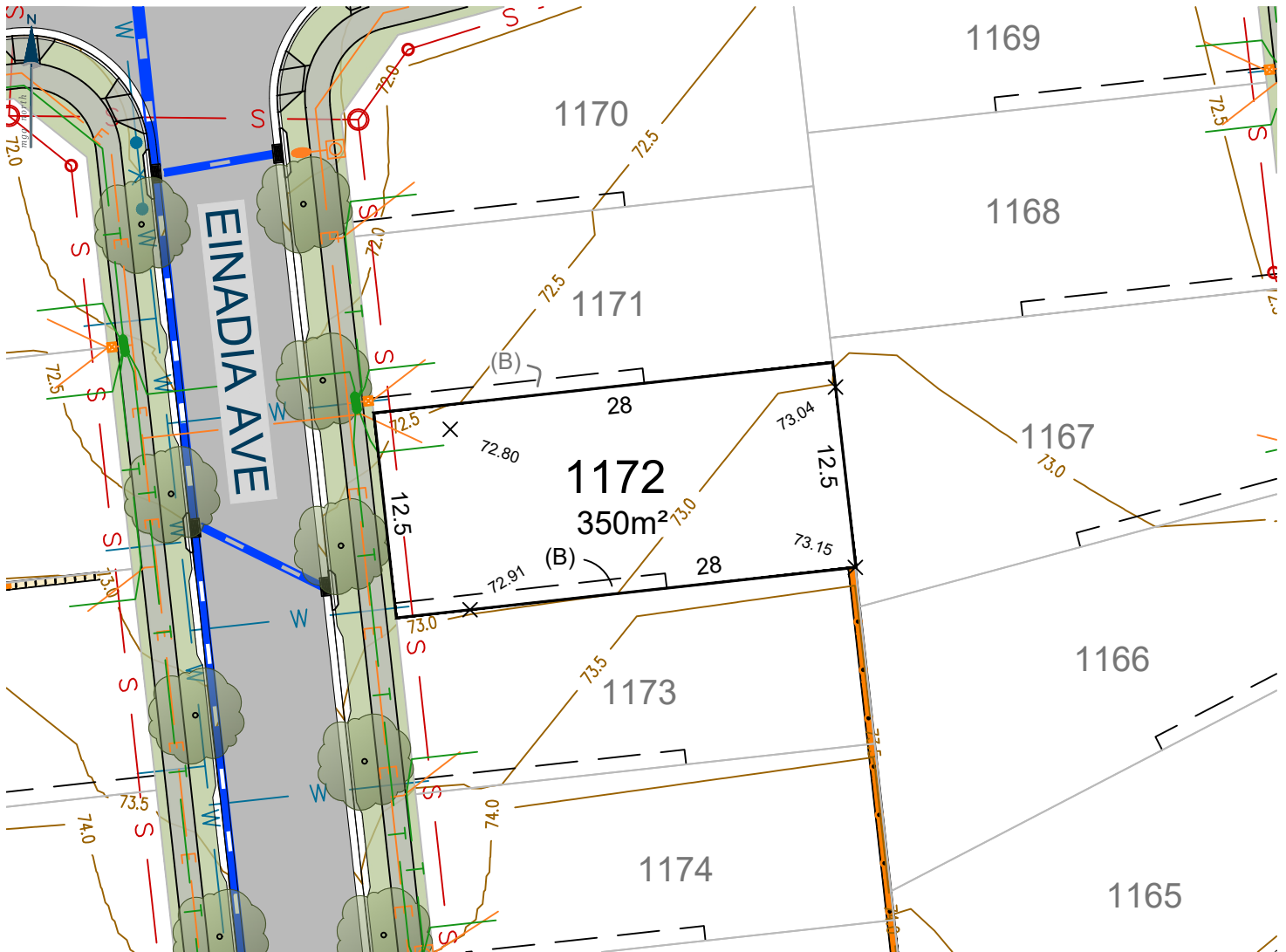
9080 8599  
EVERDENE.MIRVAC.COM



Notes:  
The information shown on this plan is indicative only, and has been prepared with care and final outcomes may vary, however it is subject to change in accordance with the contract. The depictions on the plan do not necessarily reflect final designs which require the input and approval of various authorities. Changes may be made at any time without notice (subject to contract). Purchasers must rely on their own enquiries. 1st February 2026.


# Lot 1172

# EVERDENE MULGOA



(B) EASEMENT FOR ACCESS, MAINTENANCE AND CONSTRUCTION (0.9 WIDE)

Ver.	Date	Comment	Company	By
A	06.02.26	INITIAL	ADWJ	AE

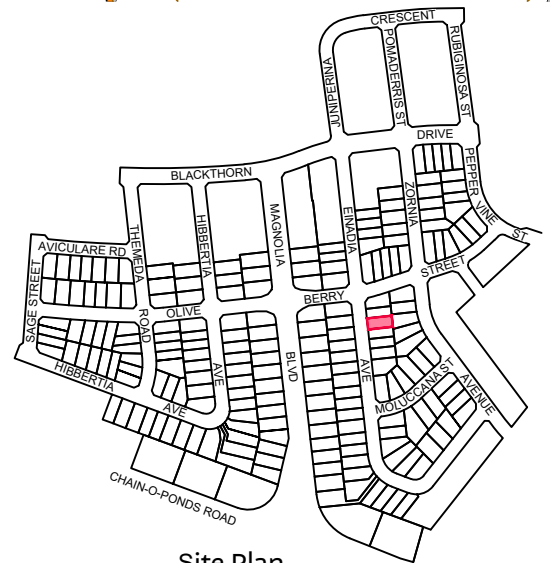


SCALE: 1:400 (FULL)

CONTOUR INTERVAL 0.5m

### Legend

- |  |                                      |  |                                  |
|--|--------------------------------------|--|----------------------------------|
|  | Subject Boundary                     |  | Proposed Finished Surface Levels |
|  | Adjoining Boundary                   |  | Electricity Services             |
|  | Sewer Main                           |  | Street Light                     |
|  | Sewer Man Hole \ Maintenance Chamber |  | Electrical Pillar                |
|  | Water Main                           |  | Electrical Kiosk                 |
|  | Water Hydrant                        |  | Stormwater Pipe                  |
|  | Water Stop Valve                     |  | Stormwater Lintel                |
|  | Telecommunications Line              |  | Stormwater Drainage Pit          |
|  | Telecommunications Pit               |  | Stormwater Junction Pit          |
|  | Street Tree                          |  | Design Contours                  |
|  | Footpath                             |  | Block Work Retaining Wall        |
|  | Easements                            |  | Concrete I-beam Retaining Wall   |



Site Plan

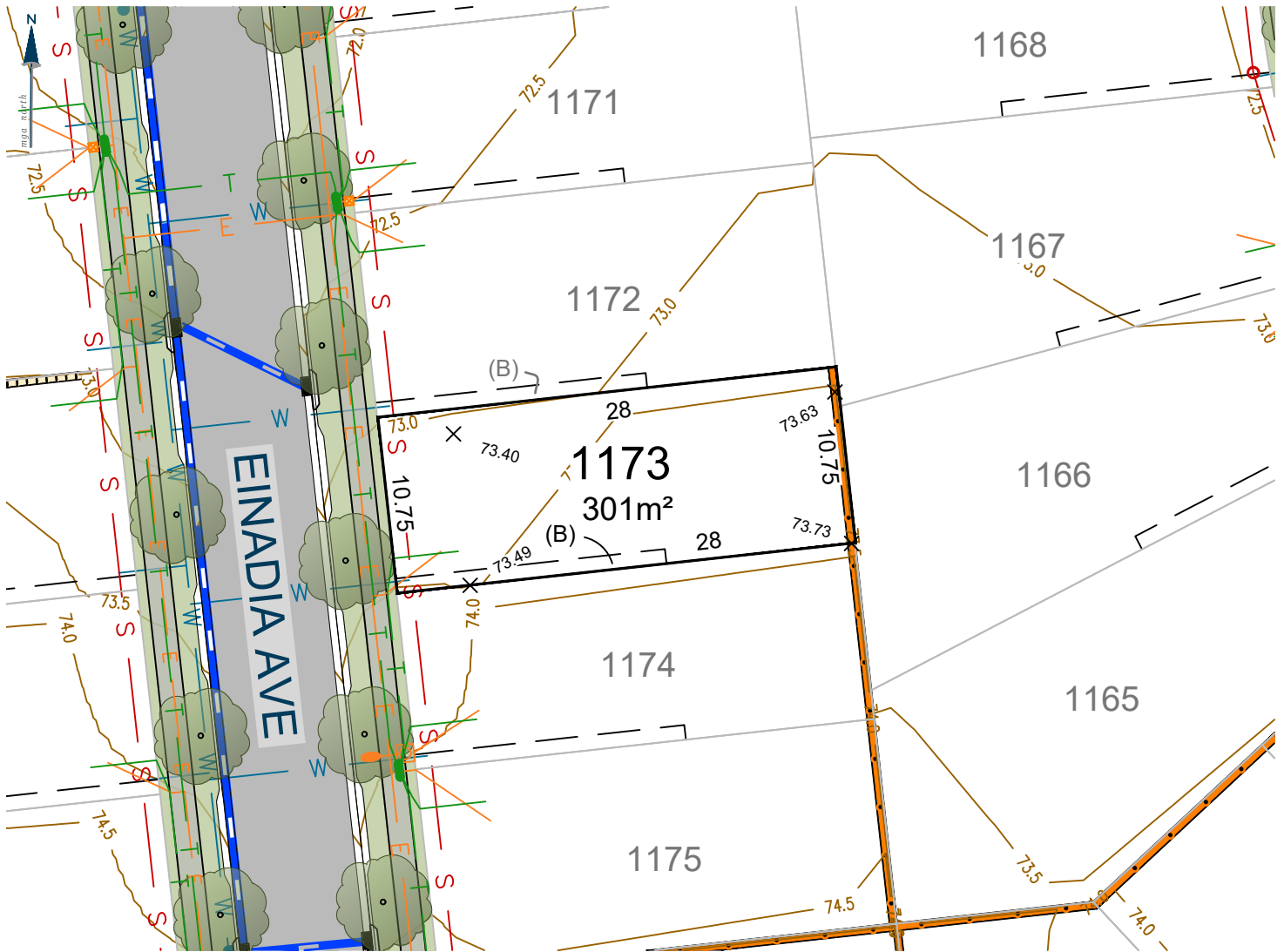
9080 8599  
EVERDENE.MIRVAC.COM




Notes:  
The information shown on this plan is indicative only, and has been prepared with care and final outcomes may vary, however it is subject to change in accordance with the contract. The depictions on the plan do not necessarily reflect final designs which require the input and approval of various authorities. Changes may be made at any time without notice (subject to contract). Purchasers must rely on their own enquiries. 1st February 2026.

# Lot 1173

EVERDENE  
MULGOA



(B) EASEMENT FOR ACCESS, MAINTENANCE AND CONSTRUCTION (0.9 WIDE)



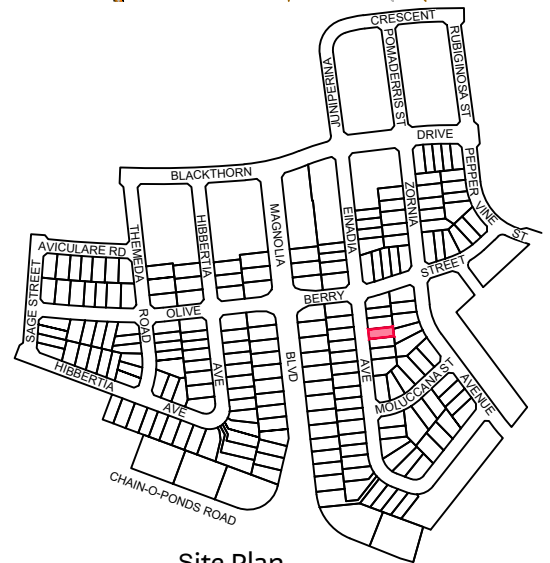
SCALE: 1:400 (FULL)

CONTOUR INTERVAL 0.5m

Ver.	Date	Comment	Company	By
A	06.02.26	INITIAL	ADWJ	AE

### Legend

- |  |                                      |  |                                  |
|--|--------------------------------------|--|----------------------------------|
|  | Subject Boundary                     |  | Proposed Finished Surface Levels |
|  | Adjoining Boundary                   |  | Electricity Services             |
|  | Sewer Main                           |  | Street Light                     |
|  | Sewer Man Hole \ Maintenance Chamber |  | Electrical Pillar                |
|  | Water Main                           |  | Electrical Kiosk                 |
|  | Water Hydrant                        |  | Stormwater Pipe                  |
|  | Water Stop Valve                     |  | Stormwater Lintel                |
|  | Telecommunications Line              |  | Stormwater Drainage Pit          |
|  | Telecommunications Pit               |  | Stormwater Junction Pit          |
|  | Street Tree                          |  | Design Contours                  |
|  | Footpath                             |  | Block Work Retaining Wall        |
|  | Easements                            |  | Concrete I-beam Retaining Wall   |



Site Plan

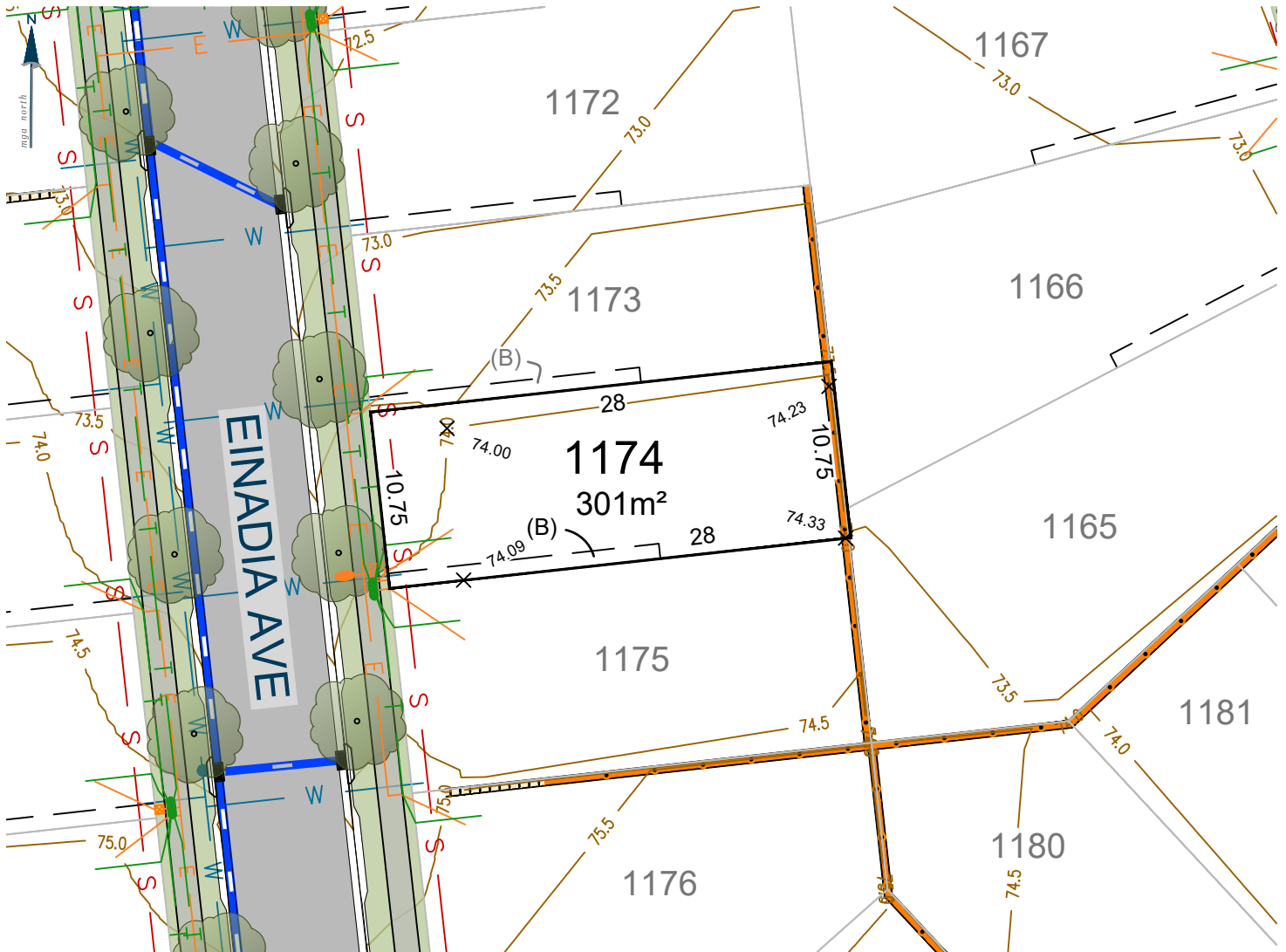
9080 8599  
EVERDENE.MIRVAC.COM



Notes:  
The information shown on this plan is indicative only, and has been prepared with care and final outcomes may vary, however it is subject to change in accordance with the contract. The depictions on the plan do not necessarily reflect final designs which require the input and approval of various authorities. Changes may be made at any time without notice (subject to contract). Purchasers must rely on their own enquiries. 1st February 2026.

# Lot 1174

# EVERDENE MULGOA



(B) EASEMENT FOR ACCESS, MAINTENANCE AND CONSTRUCTION (0.9 WIDE)

0 10.0 20.0m

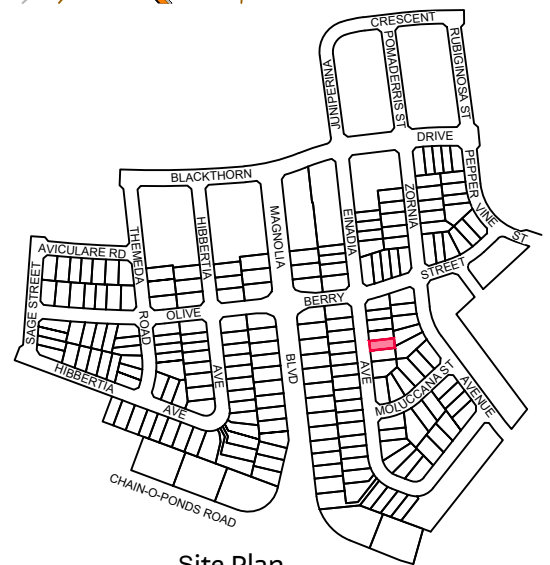
SCALE: 1:400 (FULL)

CONTOUR INTERVAL 0.5m

Ver.	Date	Comment	Company	By
A	06.02.26	INITIAL	ADWJ	AE

### Legend

	Subject Boundary		Proposed Finished Surface Levels
	Adjoining Boundary		Electricity Services
	Sewer Main		Street Light
	Sewer Man Hole \ Maintenance Chamber		Electrical Pillar
	Water Main		Electrical Kiosk
	Water Hydrant		Stormwater Pipe
	Water Stop Valve		Stormwater Lintel
	Telecommunications Line		Stormwater Drainage Pit
	Telecommunications Pit		Stormwater Junction Pit
	Street Tree		Design Contours
	Footpath		Block Work Retaining Wall
	Easements		Concrete I-beam Retaining Wall



Site Plan

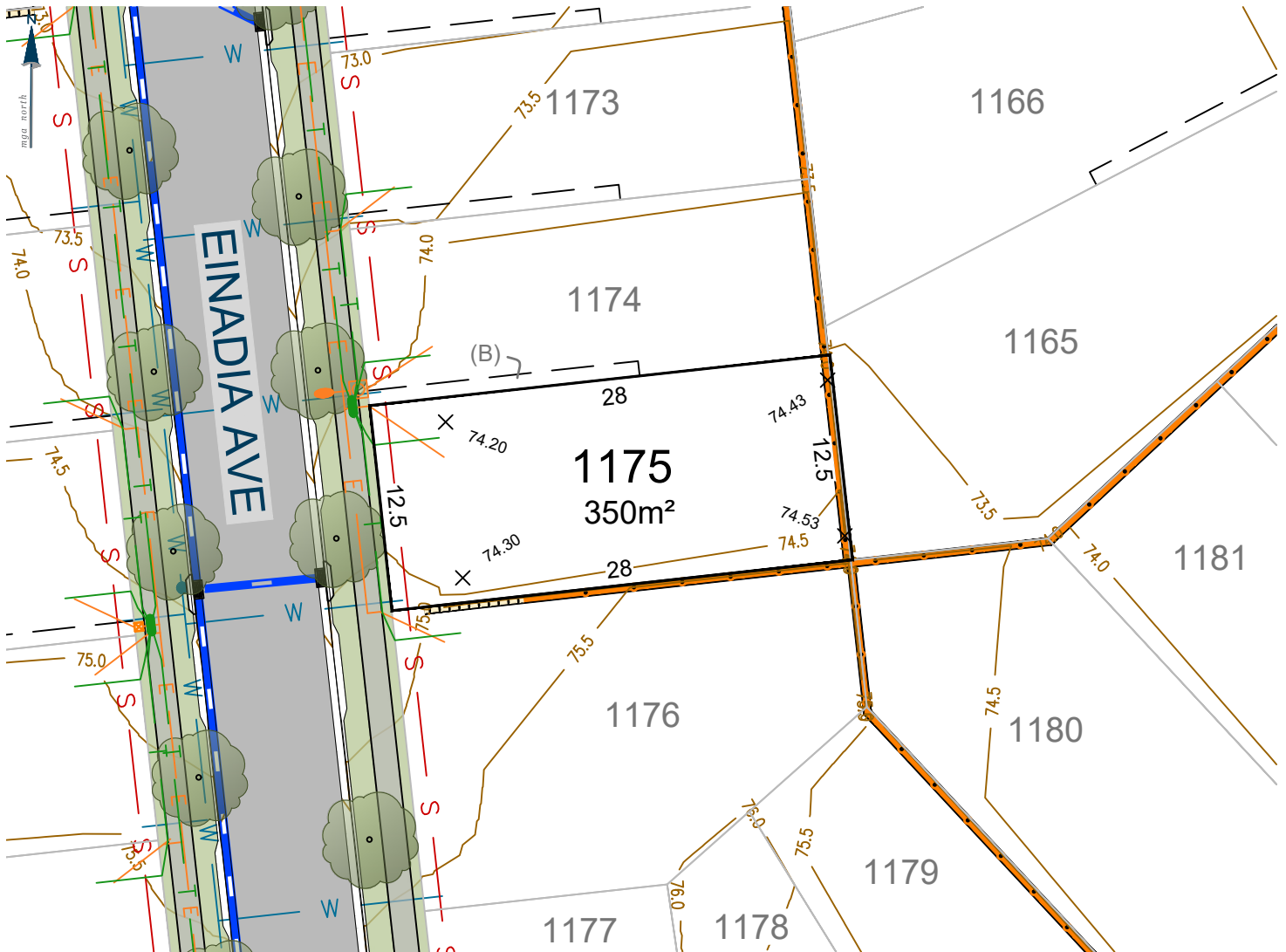
9080 8599  
EVERDENE.MIRVAC.COM



Notes:  
The information shown on this plan is indicative only, and has been prepared with care and final outcomes may vary, however it is subject to change in accordance with the contract. The depictions on the plan do not necessarily reflect final designs which require the input and approval of various authorities. Changes may be made at any time without notice (subject to contract). Purchasers must rely on their own enquiries. 1st February 2026.


# Lot 1175

EVERDENE  
MULGOA



(B) EASEMENT FOR ACCESS, MAINTENANCE AND CONSTRUCTION (0.9 WIDE)

Ver.	Date	Comment	Company	By
A	06.02.26	INITIAL	ADWJ	AE

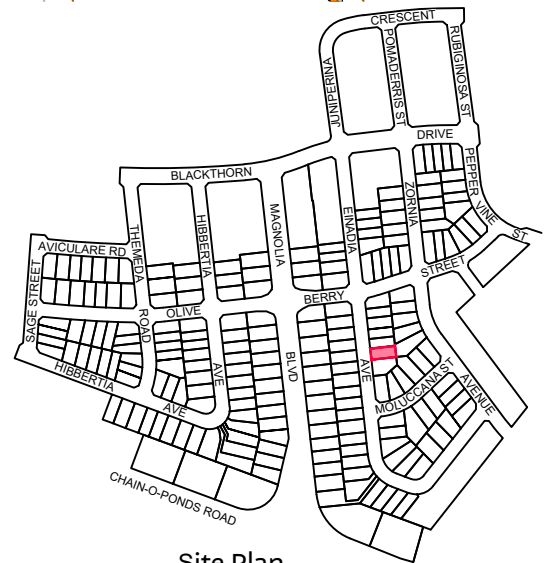


SCALE: 1:400 (FULL)

CONTOUR INTERVAL 0.5m

### Legend

- |  |                                      |  |                                  |
|--|--------------------------------------|--|----------------------------------|
|  | Subject Boundary                     |  | Proposed Finished Surface Levels |
|  | Adjoining Boundary                   |  | Electricity Services             |
|  | Sewer Main                           |  | Street Light                     |
|  | Sewer Man Hole \ Maintenance Chamber |  | Electrical Pillar                |
|  | Water Main                           |  | Electrical Kiosk                 |
|  | Water Hydrant                        |  | Stormwater Pipe                  |
|  | Water Stop Valve                     |  | Stormwater Lintel                |
|  | Telecommunications Line              |  | Stormwater Drainage Pit          |
|  | Telecommunications Pit               |  | Stormwater Junction Pit          |
|  | Street Tree                          |  | Design Contours                  |
|  | Footpath                             |  | Block Work Retaining Wall        |
|  | Easements                            |  | Concrete I-beam Retaining Wall   |



Site Plan

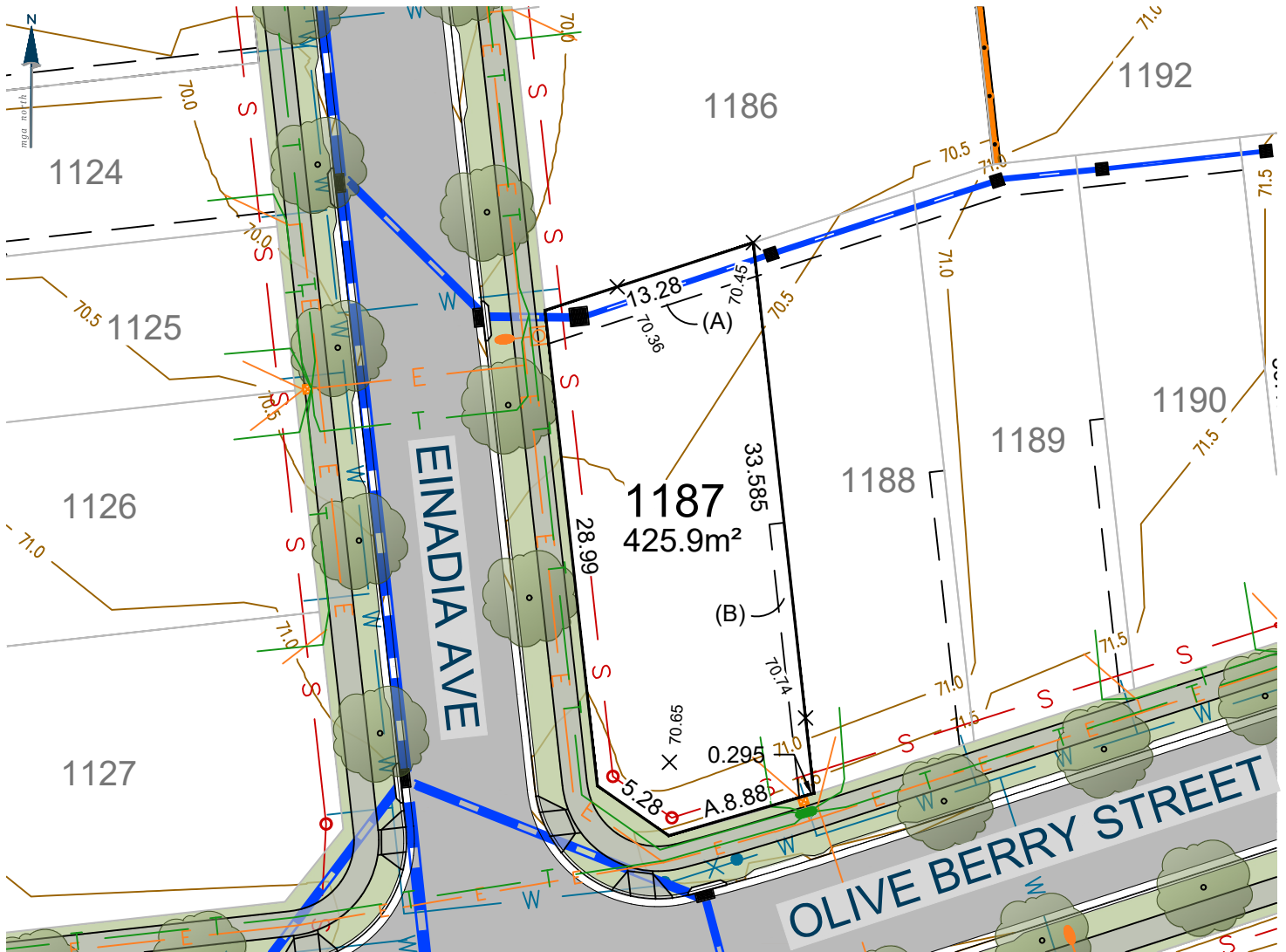
9080 8599  
EVERDENE.MIRVAC.COM



Notes:  
The information shown on this plan is indicative only, and has been prepared with care and final outcomes may vary, however it is subject to change in accordance with the contract. The depictions on the plan do not necessarily reflect final designs which require the input and approval of various authorities. Changes may be made at any time without notice (subject to contract). Purchasers must rely on their own enquiries. 1st February 2026.

# Lot 1187

EVERDENE  
MULGOA



(A) EASEMENT TO DRAIN WATER (2 WIDE)

(B) EASEMENT FOR ACCESS, MAINTENANCE AND CONSTRUCTION (0.9 WIDE)

0 10.0 20.0m

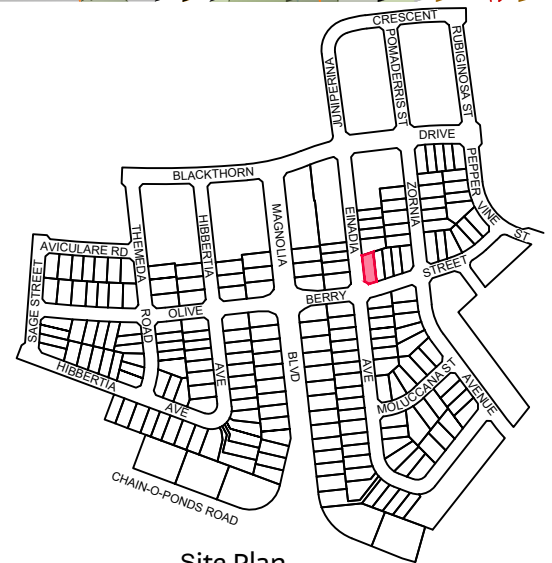
SCALE: 1:400 (FULL)

Ver.	Date	Comment	Company	By
A	06.02.26	INITIAL	ADWJ	AE

CONTOUR INTERVAL 0.5m

### Legend

	Subject Boundary		Proposed Finished Surface Levels
	Adjoining Boundary		Electricity Services
	Sewer Main		Street Light
	Sewer Man Hole \ Maintenance Chamber		Electrical Pillar
	Water Main		Electrical Kiosk
	Water Hydrant		Stormwater Pipe
	Water Stop Valve		Stormwater Lintel
	Telecommunications Line		Stormwater Drainage Pit
	Telecommunications Pit		Stormwater Junction Pit
	Street Tree		Design Contours
	Footpath		Block Work Retaining Wall
	Easements		Concrete I-beam Retaining Wall



Site Plan

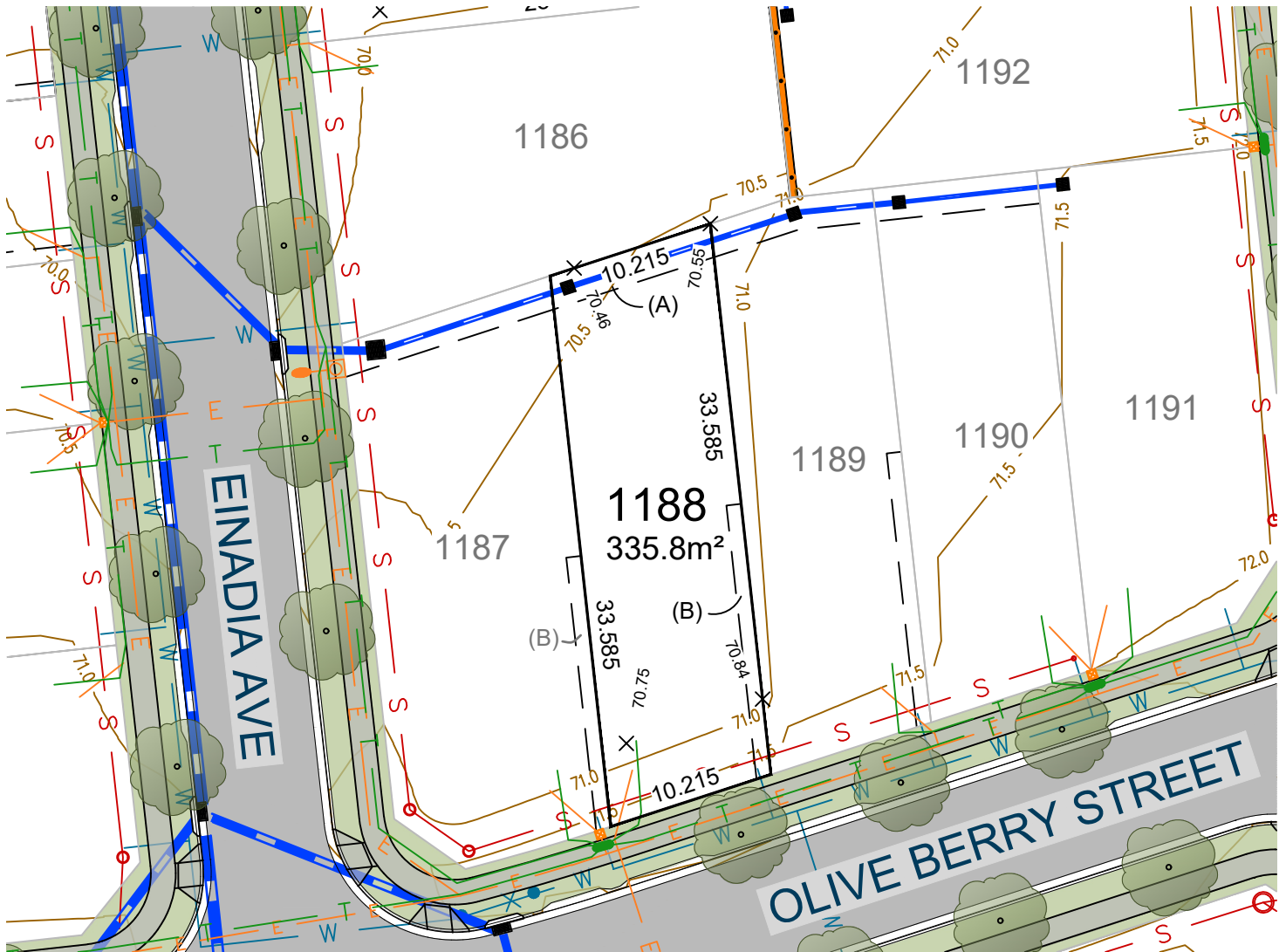
9080 8599  
EVERDENE.MIRVAC.COM



Notes:  
The information shown on this plan is indicative only, and has been prepared with care and final outcomes may vary, however it is subject to change in accordance with the contract. The depictions on the plan do not necessarily reflect final designs which require the input and approval of various authorities. Changes may be made at any time without notice (subject to contract). Purchasers must rely on their own enquiries. 1st February 2026.

# Lot 1188

EVERDENE  
MULGOA



(A) EASEMENT TO DRAIN WATER (2 WIDE)

(B) EASEMENT FOR ACCESS, MAINTENANCE AND CONSTRUCTION (0.9 WIDE)

0 10.0 20.0m

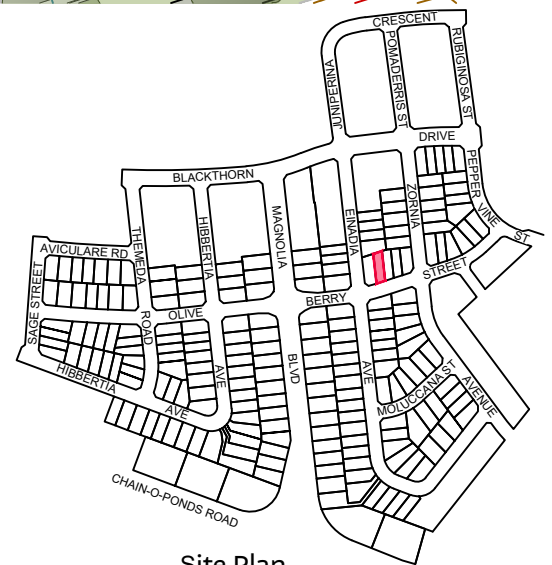
SCALE: 1:400 (FULL)

Ver.	Date	Comment	Company	By
A	06.02.26	INITIAL	ADWJ	AE

CONTOUR INTERVAL 0.5m

### Legend

	Subject Boundary		Proposed Finished Surface Levels
	Adjoining Boundary		Electricity Services
	Sewer Main		Street Light
	Sewer Man Hole \ Maintenance Chamber		Electrical Pillar
	Water Main		Electrical Kiosk
	Water Hydrant		Stormwater Pipe
	Water Stop Valve		Stormwater Lintel
	Telecommunications Line		Stormwater Drainage Pit
	Telecommunications Pit		Stormwater Junction Pit
	Street Tree		Design Contours
	Footpath		Block Work Retaining Wall
	Easements		Concrete I-beam Retaining Wall



Site Plan

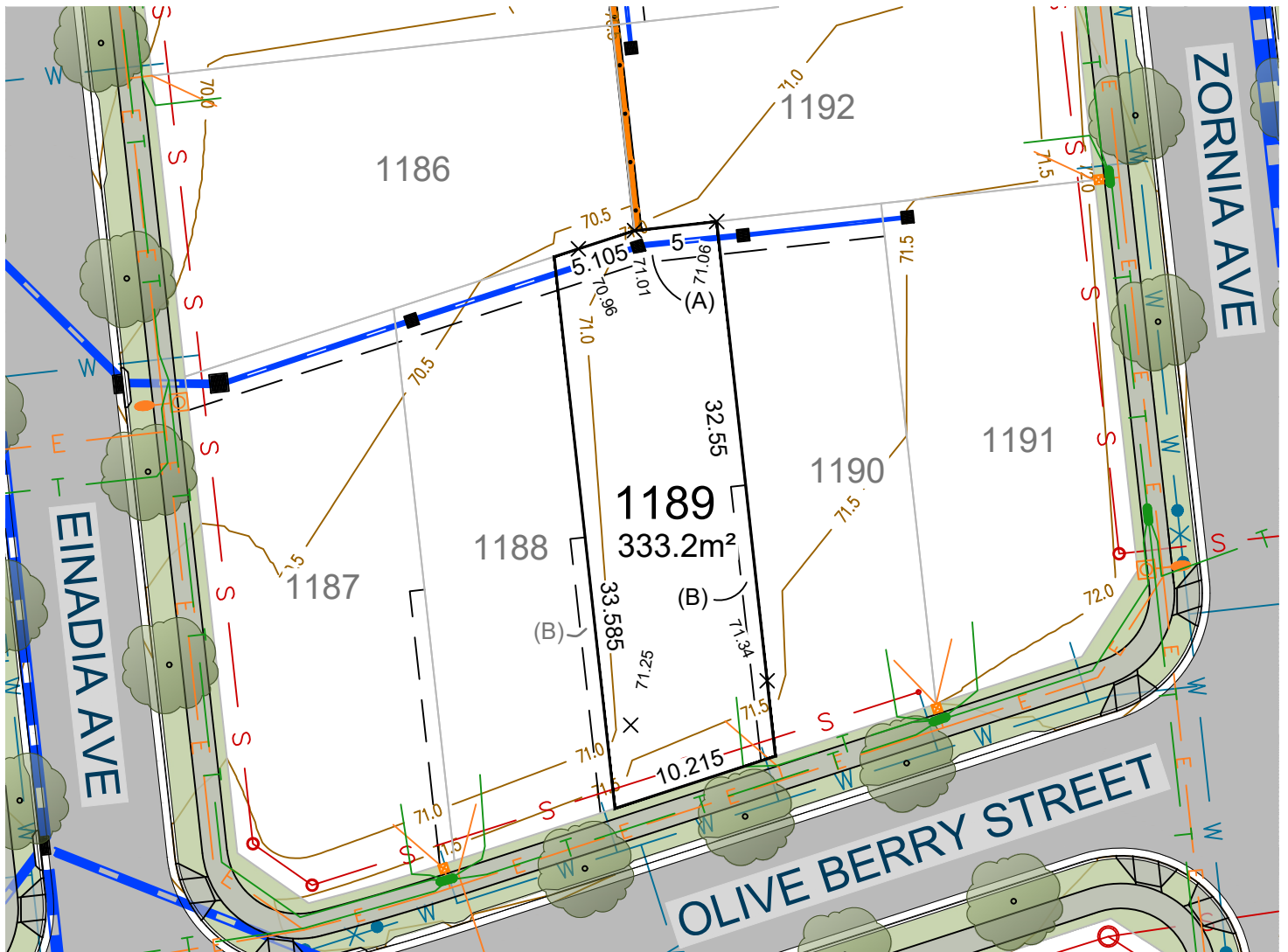
9080 8599  
EVERDENE.MIRVAC.COM



Notes:  
The information shown on this plan is indicative only, and has been prepared with care and final outcomes may vary, however it is subject to change in accordance with the contract. The depictions on the plan do not necessarily reflect final designs which require the input and approval of various authorities. Changes may be made at any time without notice (subject to contract). Purchasers must rely on their own enquiries. 1st February 2026.

# Lot 1189

EVERDENE  
MULGOA



(A) EASEMENT TO DRAIN WATER (2 WIDE)

(B) EASEMENT FOR ACCESS, MAINTENANCE AND CONSTRUCTION (0.9 WIDE)

0 10.0 20.0m

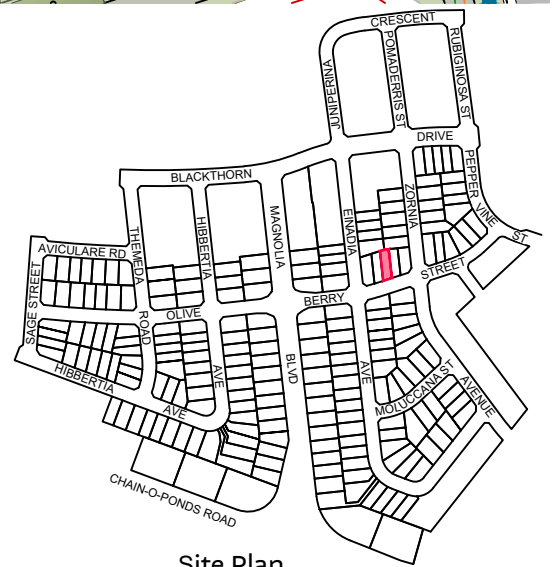
SCALE: 1:400 (FULL)

Ver.	Date	Comment	Company	By
A	06.02.26	INITIAL	ADWJ	AE

CONTOUR INTERVAL 0.5m

### Legend

	Subject Boundary		Proposed Finished Surface Levels
	Adjoining Boundary		Electricity Services
	Sewer Main		Street Light
	Sewer Man Hole \ Maintenance Chamber		Electrical Pillar
	Water Main		Electrical Kiosk
	Water Hydrant		Stormwater Pipe
	Water Stop Valve		Stormwater Lintel
	Telecommunications Line		Stormwater Drainage Pit
	Telecommunications Pit		Stormwater Junction Pit
	Street Tree		Design Contours
	Footpath		Block Work Retaining Wall
	Easements		Concrete I-beam Retaining Wall



Site Plan

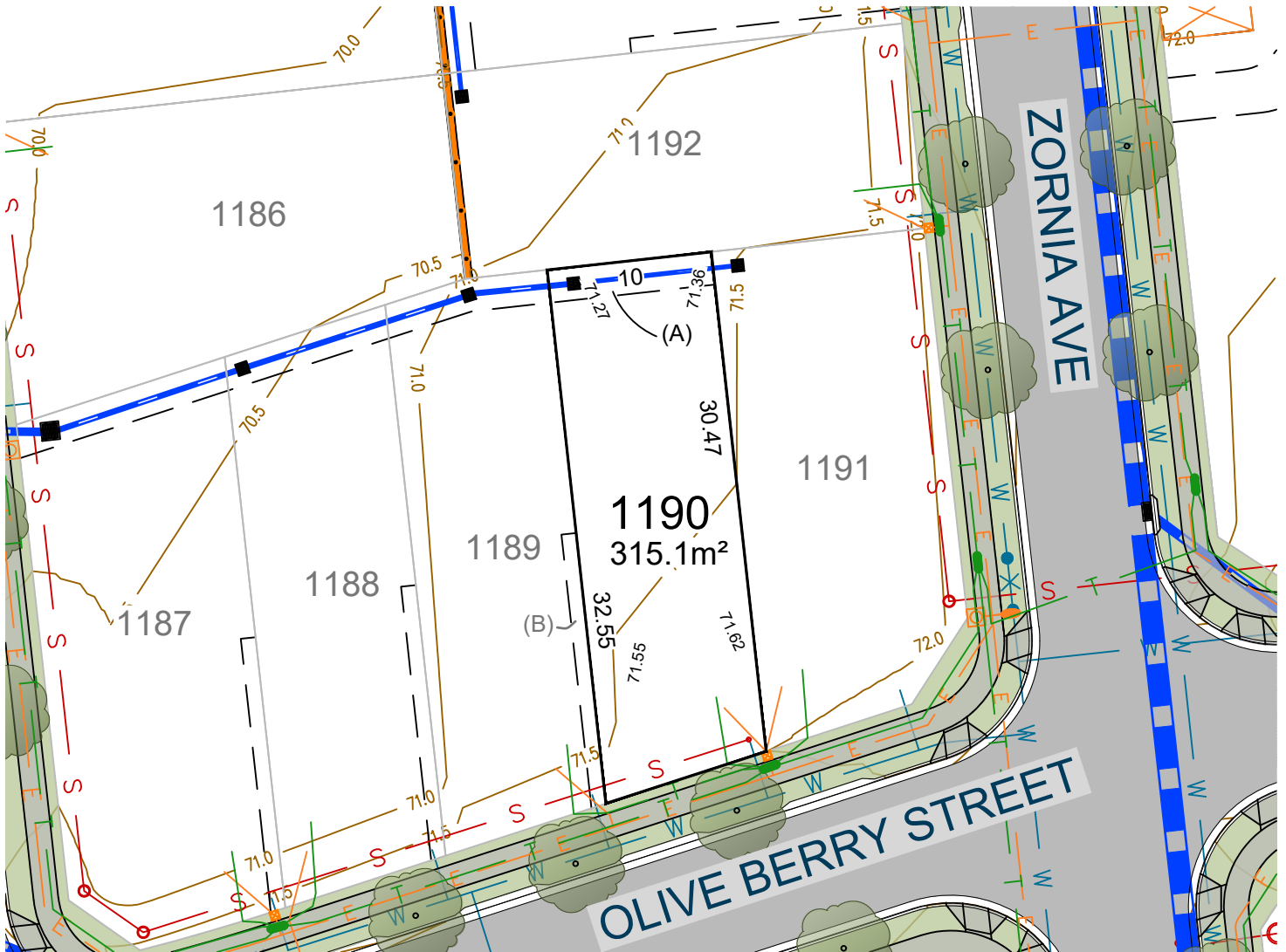
9080 8599  
EVERDENE.MIRVAC.COM



Notes:  
The information shown on this plan is indicative only, and has been prepared with care and final outcomes may vary, however it is subject to change in accordance with the contract. The depictions on the plan do not necessarily reflect final designs which require the input and approval of various authorities. Changes may be made at any time without notice (subject to contract). Purchasers must rely on their own enquiries. 1st February 2026.

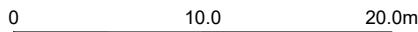
# Lot 1190

EVERDENE  
MULGOA



(A) EASEMENT TO DRAIN WATER (2 WIDE)

(B) EASEMENT FOR ACCESS, MAINTENANCE AND CONSTRUCTION (0.9 WIDE)



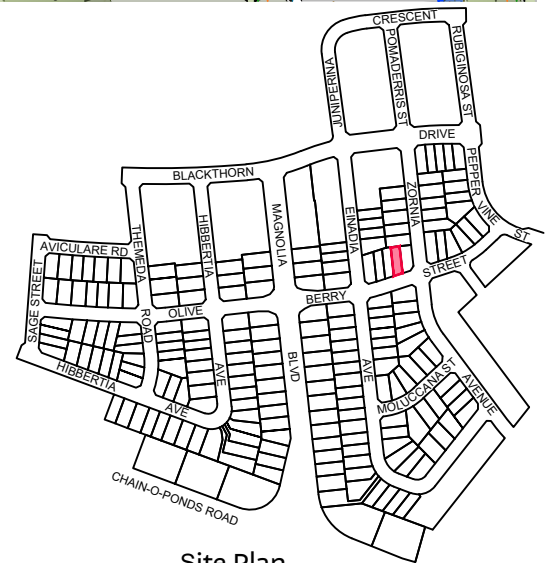
SCALE: 1:400 (FULL)

CONTOUR INTERVAL 0.5m

Ver.	Date	Comment	Company	By
A	06.02.26	INITIAL	ADWJ	AE

### Legend

	Subject Boundary		Proposed Finished Surface Levels
	Adjoining Boundary		Electricity Services
	Sewer Main		Street Light
	Sewer Man Hole \ Maintenance Chamber		Electrical Pillar
	Water Main		Electrical Kiosk
	Water Hydrant		Stormwater Pipe
	Water Stop Valve		Stormwater Lintel
	Telecommunications Line		Stormwater Drainage Pit
	Telecommunications Pit		Stormwater Junction Pit
	Street Tree		Design Contours
	Footpath		Block Work Retaining Wall
	Easements		Concrete I-beam Retaining Wall



Site Plan

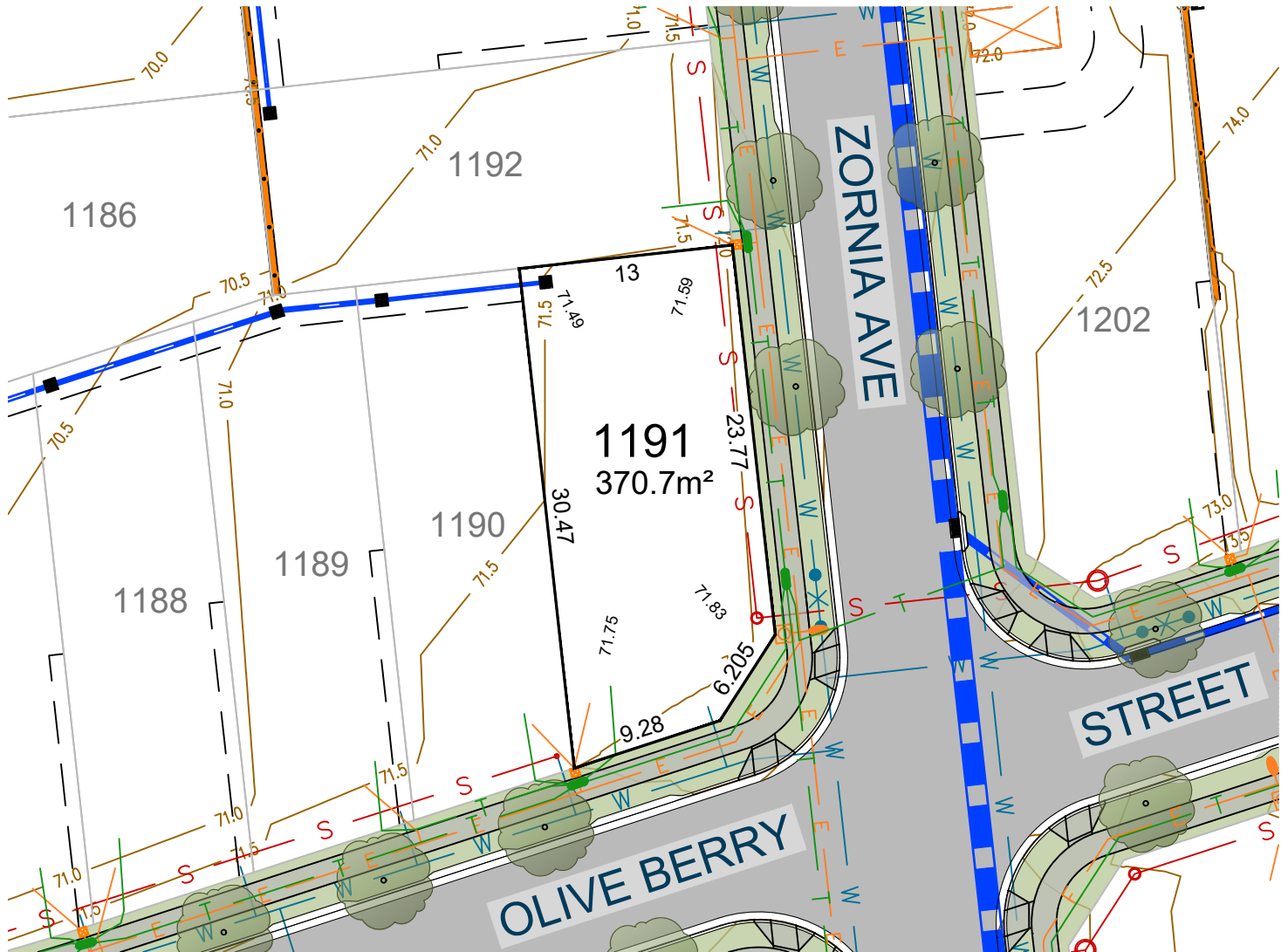
9080 8599  
EVERDENE.MIRVAC.COM



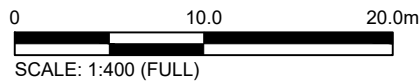
Notes:  
The information shown on this plan is indicative only, and has been prepared with care and final outcomes may vary, however it is subject to change in accordance with the contract. The depictions on the plan do not necessarily reflect final designs which require the input and approval of various authorities. Changes may be made at any time without notice (subject to contract). Purchasers must rely on their own enquiries. 1st February 2026.

# Lot 1191

EVERDENE  
MULGOA



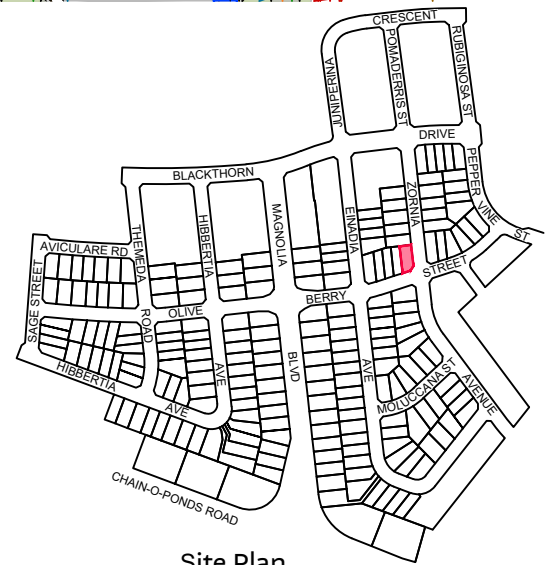
Ver.	Date	Comment	Company	By
A	06.02.26	INITIAL	ADWJ	AE



CONTOUR INTERVAL 0.5m

### Legend

- |  |                                      |  |                                  |
|--|--------------------------------------|--|----------------------------------|
|  | Subject Boundary                     |  | Proposed Finished Surface Levels |
|  | Adjoining Boundary                   |  | Electricity Services             |
|  | Sewer Main                           |  | Street Light                     |
|  | Sewer Man Hole \ Maintenance Chamber |  | Electrical Pillar                |
|  | Water Main                           |  | Electrical Kiosk                 |
|  | Water Hydrant                        |  | Stormwater Pipe                  |
|  | Water Stop Valve                     |  | Stormwater Lintel                |
|  | Telecommunications Line              |  | Stormwater Drainage Pit          |
|  | Telecommunications Pit               |  | Stormwater Junction Pit          |
|  | Street Tree                          |  | Design Contours                  |
|  | Footpath                             |  | Block Work Retaining Wall        |
|  | Easements                            |  | Concrete I-beam Retaining Wall   |



Site Plan

9080 8599  
EVERDENE.MIRVAC.COM



Notes:  
The information shown on this plan is indicative only, and has been prepared with care and final outcomes may vary, however it is subject to change in accordance with the contract. The depictions on the plan do not necessarily reflect final designs which require the input and approval of various authorities. Changes may be made at any time without notice (subject to contract). Purchasers must rely on their own enquiries. 1st February 2026.