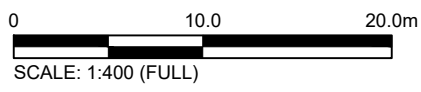
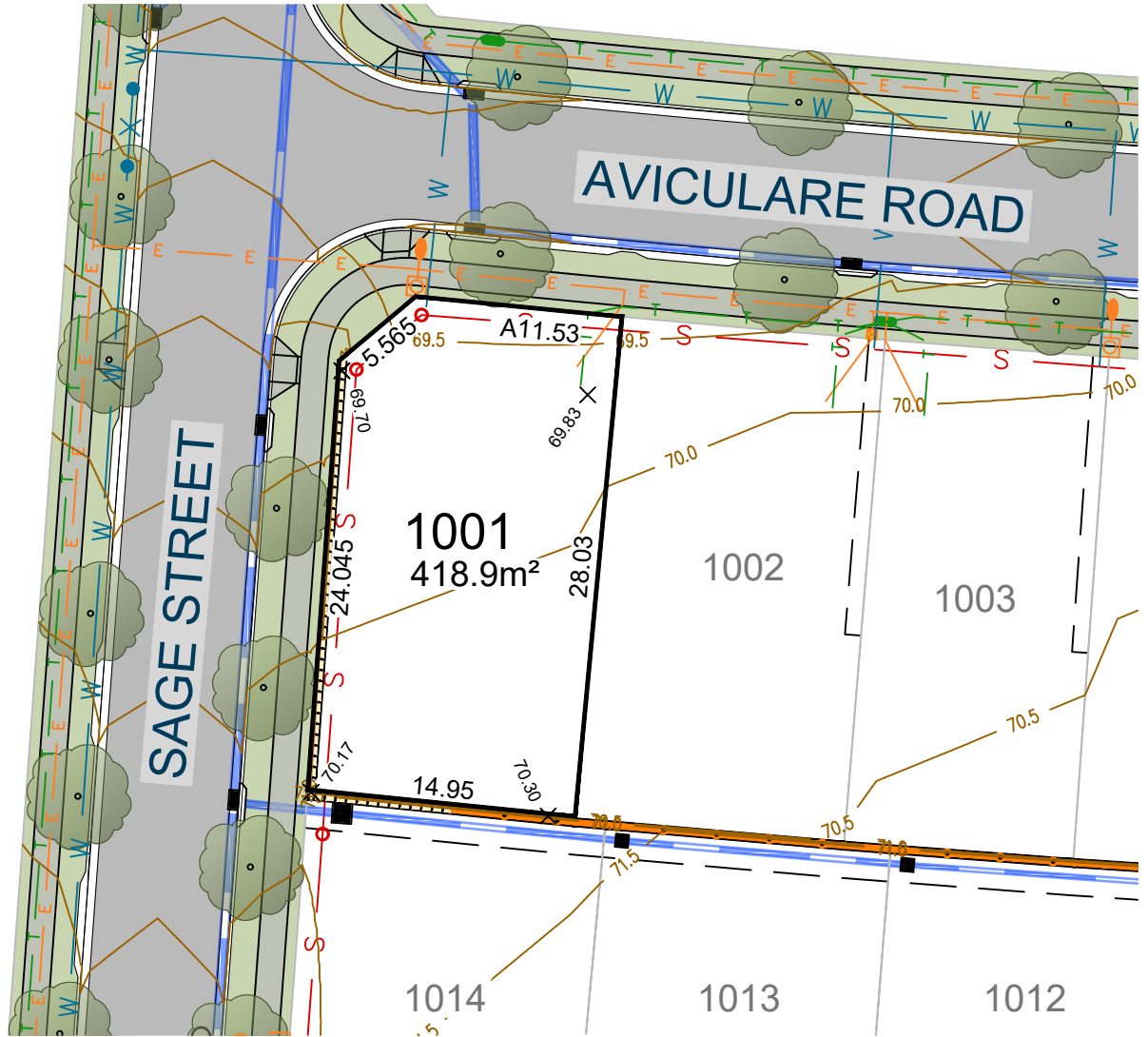


Lot 1001

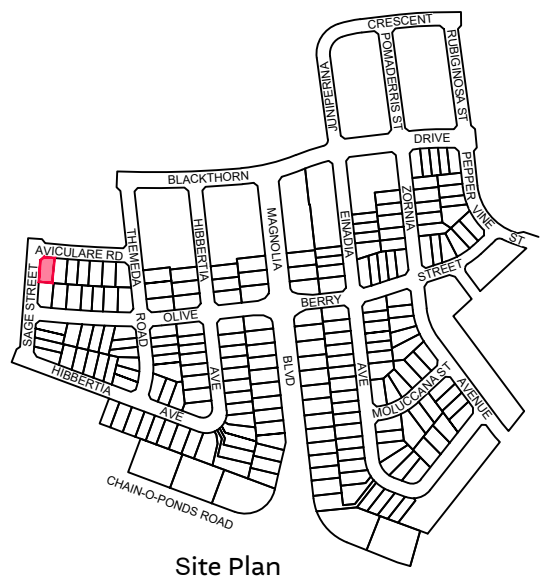
EVERDENE MULGOA



Ver.	Date	Comment	Company	By
C	23/04/26	UPDATES	ADWJ	AE

CONTOUR INTERVAL 0.5m

- Legend**
- Subject Boundary
 - Adjoining Boundary
 - Sewer Main
 - Sewer Man Hole \ Maintenance Chamber
 - Water Main
 - Water Hydrant
 - Water Stop Valve
 - Telecommunications Line
 - Telecommunications Pit
 - Street Tree
 - Footpath
 - Easements
 - Proposed Finished Surface Levels
 - Electricity Services
 - Street Light
 - Electrical Pillar
 - Electrical Kiosk
 - Stormwater Pipe
 - Stormwater Lintel
 - Stormwater Drainage Pit
 - Stormwater Junction Pit
 - Design Contours
 - Block Work Retaining Wall
 - Concrete I-beam Retaining Wall



Site Plan

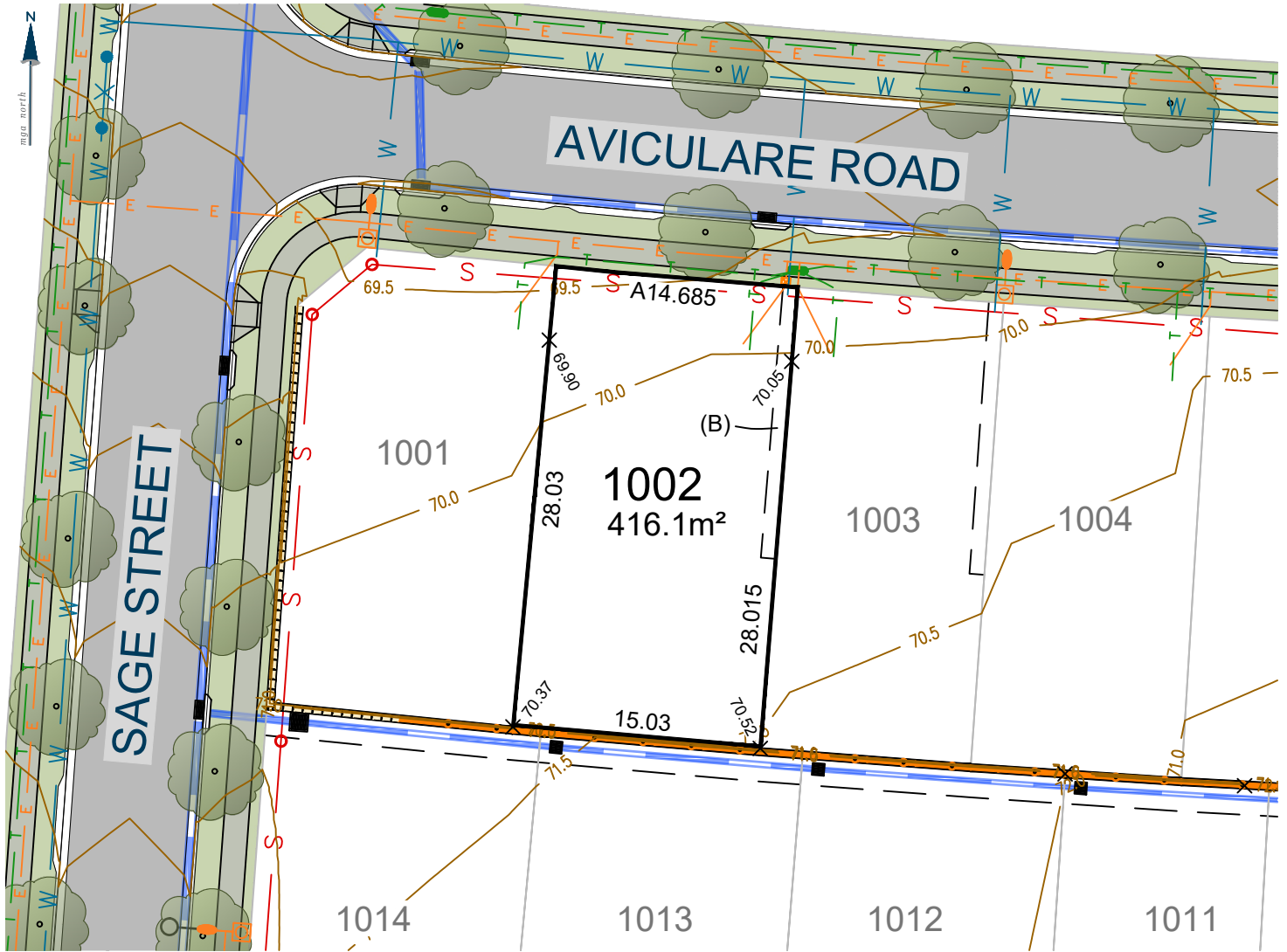
9080 8599
EVERDENE.MIRVAC.COM




Notes:
The information shown on this plan is indicative only, and has been prepared with care and final outcomes may vary, however it is subject to change in accordance with the contract. The depictions on the plan do not necessarily reflect final designs which require the input and approval of various authorities. Changes may be made at any time without notice (subject to contract). Purchasers must rely on their own enquiries. 23rd April 2026.

Lot 1002

EVERDENE
MULGOA



(B) EASEMENT FOR ACCESS, MAINTENANCE AND CONSTRUCTION 0.9 WIDE

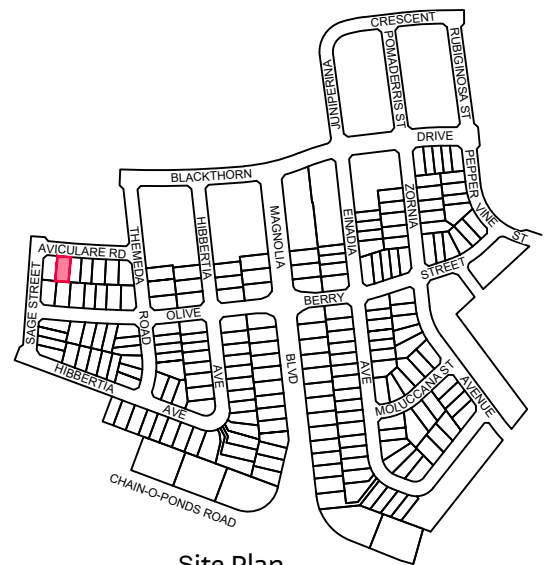


SCALE: 1:400 (FULL)

Ver.	Date	Comment	Company	By
C	23/04/26	UPDATES	ADWJ	AE

CONTOUR INTERVAL 0.5m

Legend	
	Subject Boundary
	Adjoining Boundary
	Sewer Main
	Sewer Man Hole \ Maintenance Chamber
	Water Main
	Water Hydrant
	Water Stop Valve
	Telecommunications Line
	Telecommunications Pit
	Street Tree
	Footpath
	Easements
	Proposed Finished Surface Levels
	Electricity Services
	Street Light
	Electrical Pillar
	Electrical Kiosk
	Stormwater Pipe
	Stormwater Lintel
	Stormwater Drainage Pit
	Stormwater Junction Pit
	Design Contours
	Block Work Retaining Wall
	Concrete I-beam Retaining Wall



Site Plan

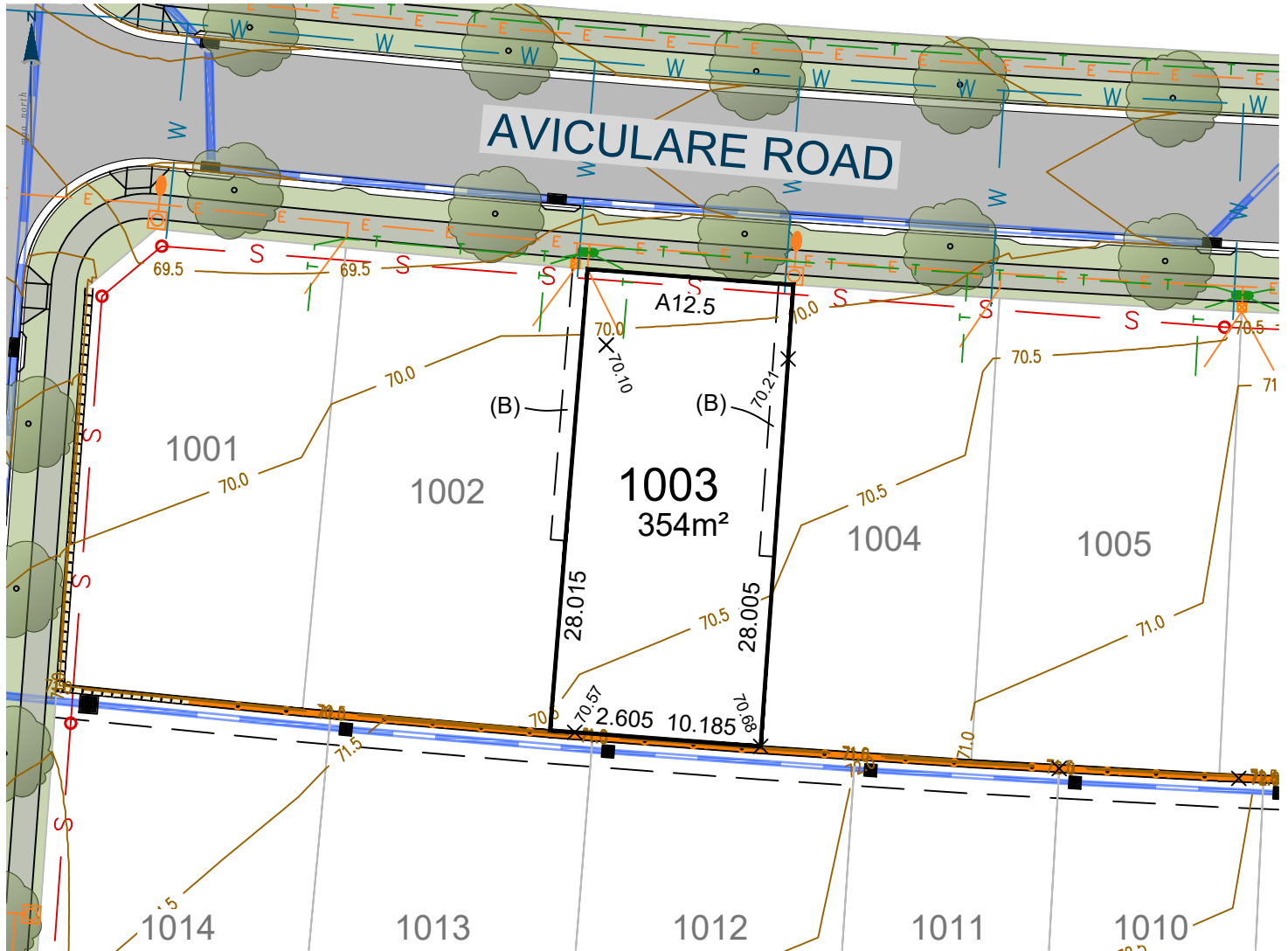
9080 8599
EVERDENE.MIRVAC.COM




Notes:
The information shown on this plan is indicative only, and has been prepared with care and final outcomes may vary, however it is subject to change in accordance with the contract. The depictions on the plan do not necessarily reflect final designs which require the input and approval of various authorities. Changes may be made at any time without notice (subject to contract). Purchasers must rely on their own enquiries. 23rd April 2026.

Lot 1003

EVERDENE
MULGOA



(B) EASEMENT FOR ACCESS, MAINTENANCE AND CONSTRUCTION 0.9 WIDE



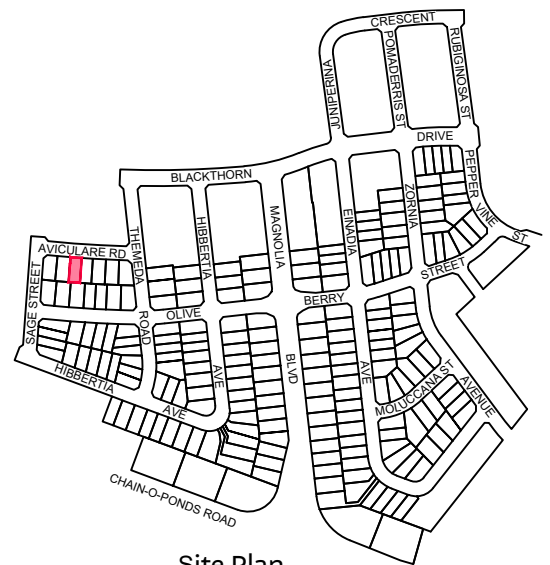
SCALE: 1:400 (FULL)

Ver.	Date	Comment	Company	By
C	23/04/26	UPDATES	ADWJ	AE

CONTOUR INTERVAL 0.5m

Legend

- | | | | |
|--|--------------------------------------|--|----------------------------------|
| | Subject Boundary | | Proposed Finished Surface Levels |
| | Adjoining Boundary | | Electricity Services |
| | Sewer Main | | Street Light |
| | Sewer Man Hole \ Maintenance Chamber | | Electrical Pillar |
| | Water Main | | Electrical Kiosk |
| | Water Hydrant | | Stormwater Pipe |
| | Water Stop Valve | | Stormwater Lintel |
| | Telecommunications Line | | Stormwater Drainage Pit |
| | Telecommunications Pit | | Stormwater Junction Pit |
| | Street Tree | | Design Contours |
| | Footpath | | Block Work Retaining Wall |
| | Easements | | Concrete I-beam Retaining Wall |



Site Plan

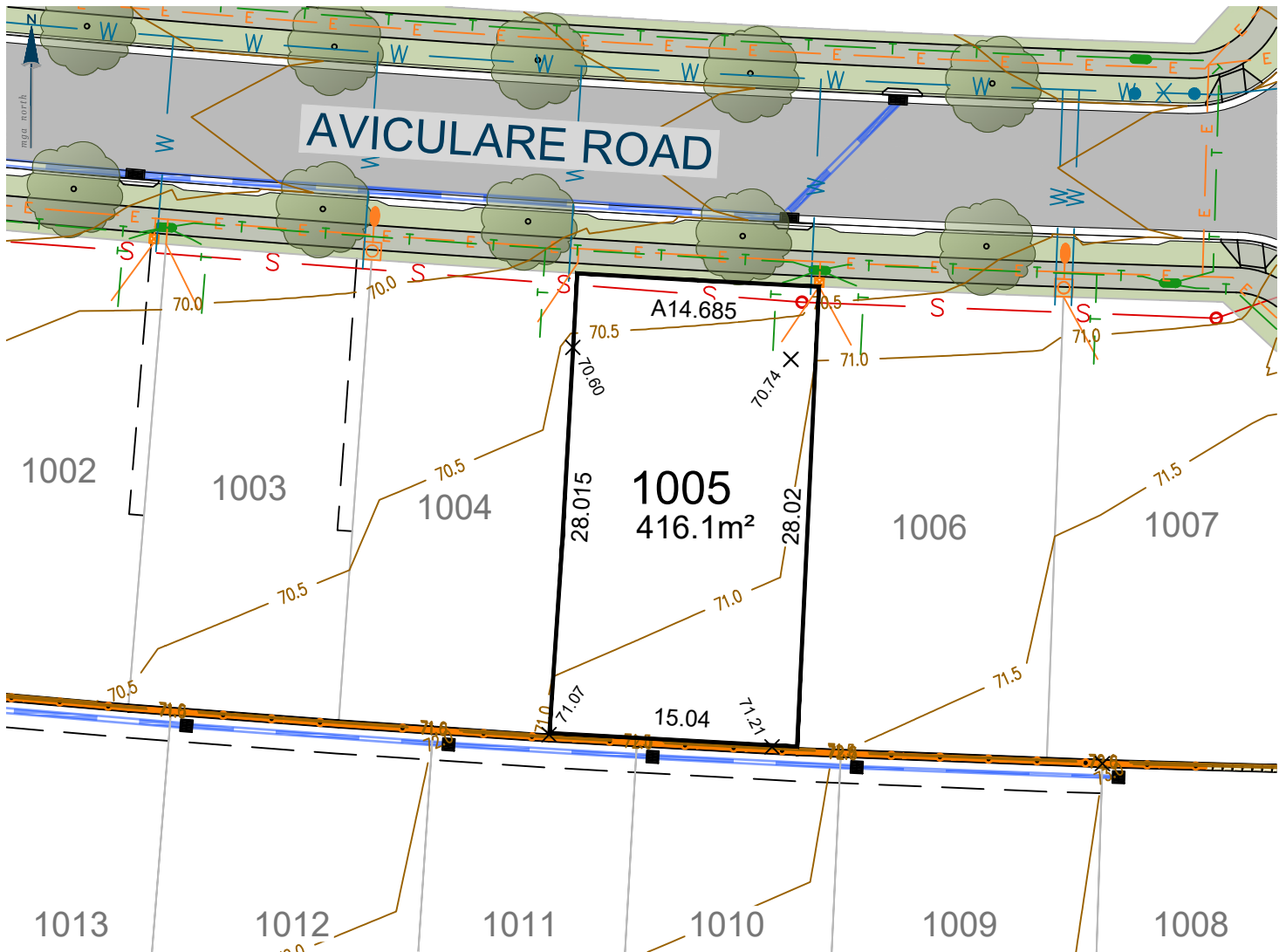
9080 8599
EVERDENE.MIRVAC.COM



Notes:
The information shown on this plan is indicative only, and has been prepared with care and final outcomes may vary, however it is subject to change in accordance with the contract. The depictions on the plan do not necessarily reflect final designs which require the input and approval of various authorities. Changes may be made at any time without notice (subject to contract). Purchasers must rely on their own enquiries. 23rd April 2026.

Lot 1005

EVERDENE
MULGOA



0 10.0 20.0m

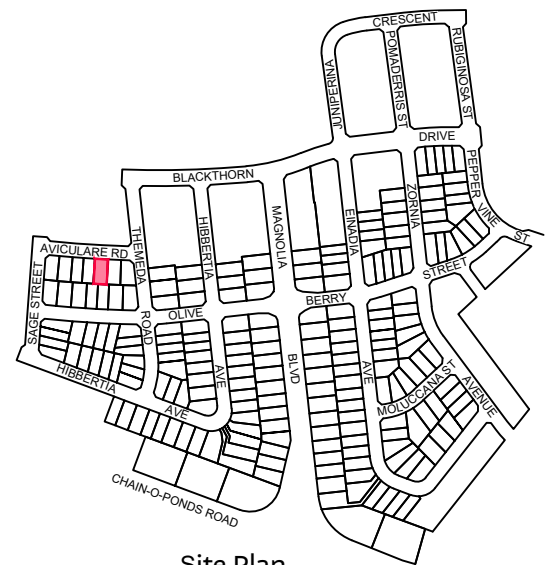
SCALE: 1:400 (FULL)

CONTOUR INTERVAL 0.5m

Ver.	Date	Comment	Company	By
C	23/04/26	UPDATES	ADWJ	AE

Legend

	Subject Boundary		Proposed Finished Surface Levels
	Adjoining Boundary		Electricity Services
	Sewer Main		Street Light
	Sewer Man Hole \ Maintenance Chamber		Electrical Pillar
	Water Main		Electrical Kiosk
	Water Hydrant		Stormwater Pipe
	Water Stop Valve		Stormwater Lintel
	Telecommunications Line		Stormwater Drainage Pit
	Telecommunications Pit		Stormwater Junction Pit
	Street Tree		Design Contours
	Footpath		Block Work Retaining Wall
	Easements		Concrete I-beam Retaining Wall



Site Plan

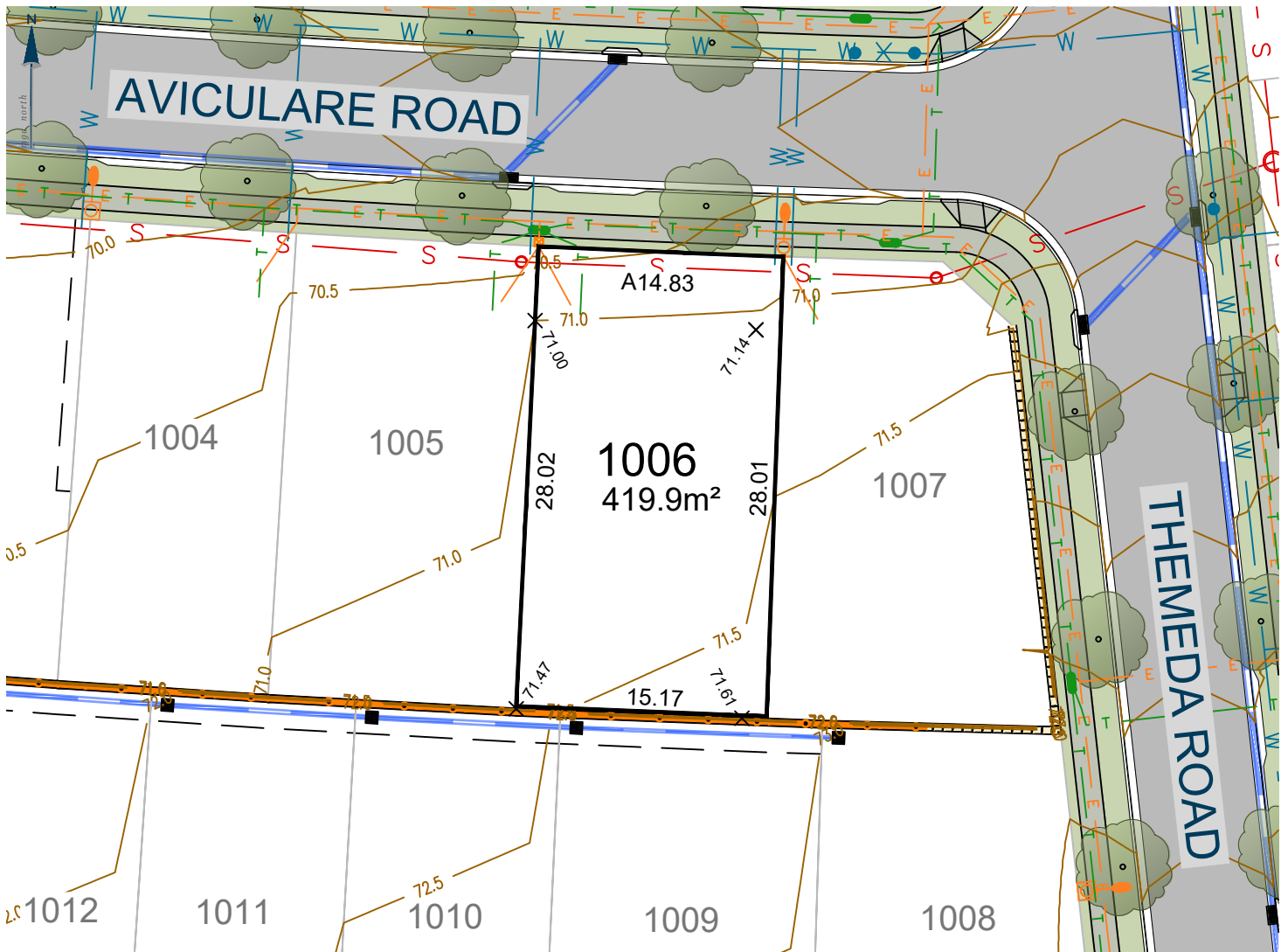
9080 8599
EVERDENE.MIRVAC.COM



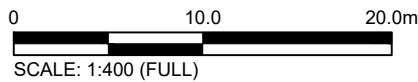
Notes:
The information shown on this plan is indicative only, and has been prepared with care and final outcomes may vary, however it is subject to change in accordance with the contract. The depictions on the plan do not necessarily reflect final designs which require the input and approval of various authorities. Changes may be made at any time without notice (subject to contract). Purchasers must rely on their own enquiries. 23rd April 2026.

Lot 1006

EVERDENE MULGOA



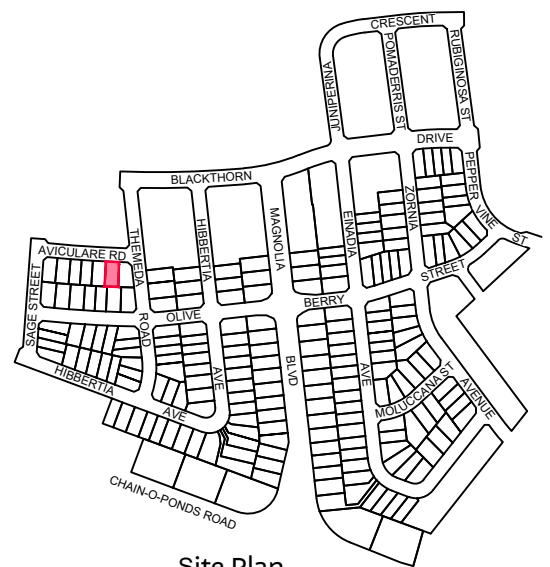
Ver.	Date	Comment	Company	By
C	23/04/26	UPDATES	ADWJ	AE



CONTOUR INTERVAL 0.5m

Legend

- | | | | |
|--|--------------------------------------|--|----------------------------------|
| | Subject Boundary | | Proposed Finished Surface Levels |
| | Adjoining Boundary | | Electricity Services |
| | Sewer Main | | Street Light |
| | Sewer Man Hole \ Maintenance Chamber | | Electrical Pillar |
| | Water Main | | Electrical Kiosk |
| | Water Hydrant | | Stormwater Pipe |
| | Water Stop Valve | | Stormwater Lintel |
| | Telecommunications Line | | Stormwater Drainage Pit |
| | Telecommunications Pit | | Stormwater Junction Pit |
| | Street Tree | | Design Contours |
| | Footpath | | Block Work Retaining Wall |
| | Easements | | Concrete I-beam Retaining Wall |



Site Plan


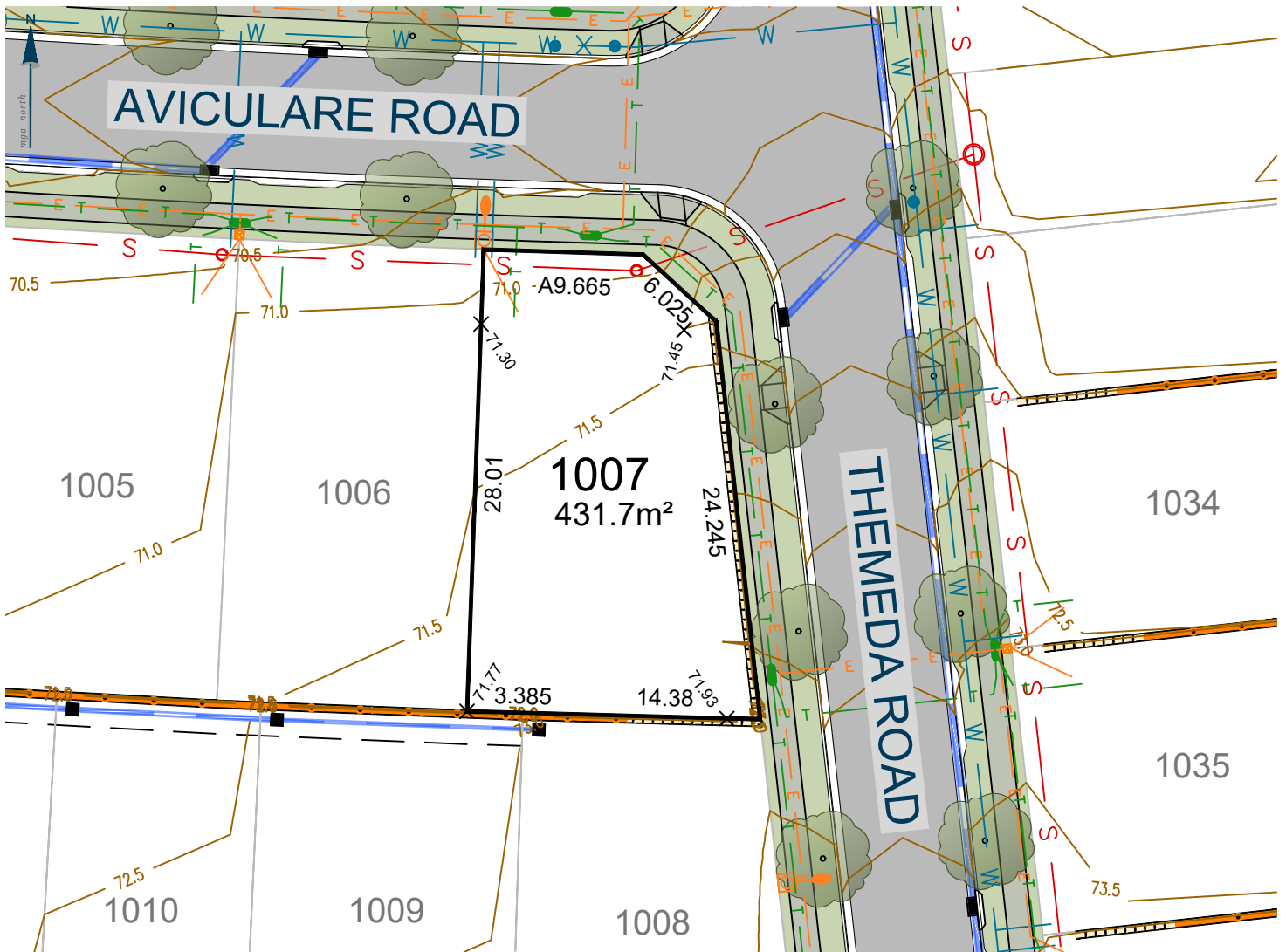
9080 8599
EVERDENE.MIRVAC.COM



Notes:
The information shown on this plan is indicative only, and has been prepared with care and final outcomes may vary, however it is subject to change in accordance with the contract. The depictions on the plan do not necessarily reflect final designs which require the input and approval of various authorities. Changes may be made at any time without notice (subject to contract). Purchasers must rely on their own enquiries. 23rd April 2026.

Lot 1007

EVERDENE
MULGOA



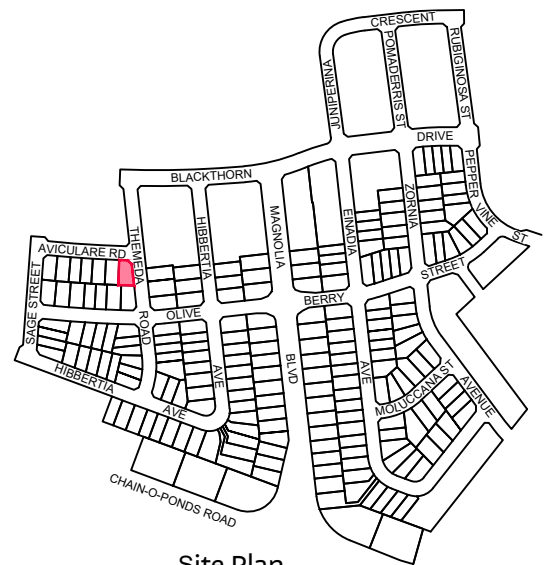
SCALE: 1:400 (FULL)

CONTOUR INTERVAL 0.5m

Ver.	Date	Comment	Company	By
C	23/04/26	UPDATES	ADWJ	AE

Legend

	Subject Boundary		Proposed Finished Surface Levels
	Adjoining Boundary		Electricity Services
	Sewer Main		Street Light
	Sewer Man Hole \ Maintenance Chamber		Electrical Pillar
	Water Main		Electrical Kiosk
	Water Hydrant		Stormwater Pipe
	Water Stop Valve		Stormwater Lintel
	Telecommunications Line		Stormwater Drainage Pit
	Telecommunications Pit		Stormwater Junction Pit
	Street Tree		Design Contours
	Footpath		Block Work Retaining Wall
	Easements		Concrete I-beam Retaining Wall



Site Plan

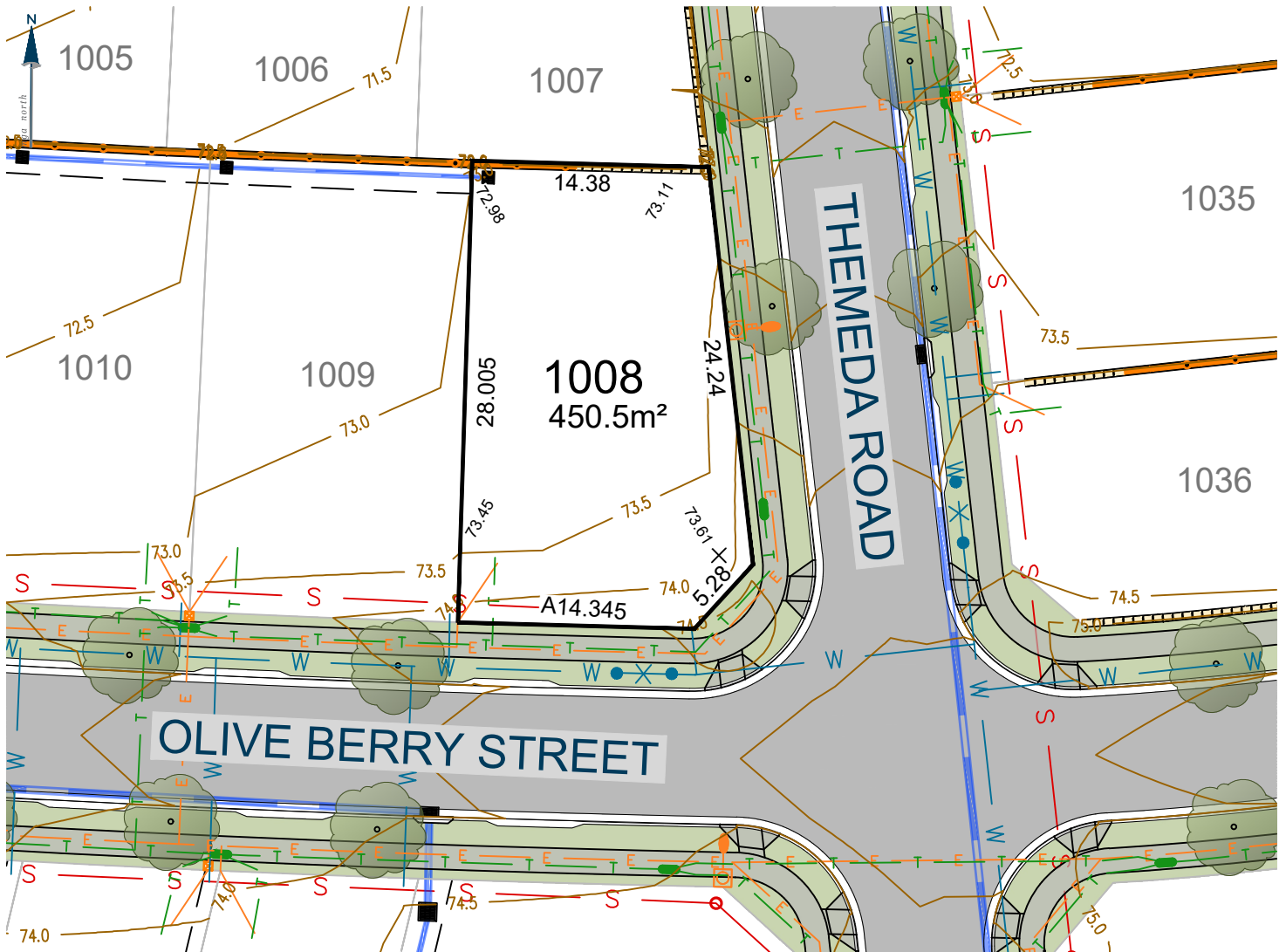
9080 8599
EVERDENE.MIRVAC.COM



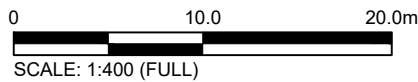
Notes:
The information shown on this plan is indicative only, and has been prepared with care and final outcomes may vary, however it is subject to change in accordance with the contract. The depictions on the plan do not necessarily reflect final designs which require the input and approval of various authorities. Changes may be made at any time without notice (subject to contract). Purchasers must rely on their own enquiries. 23rd April 2026.

Lot 1008

EVERDENE
MULGOA



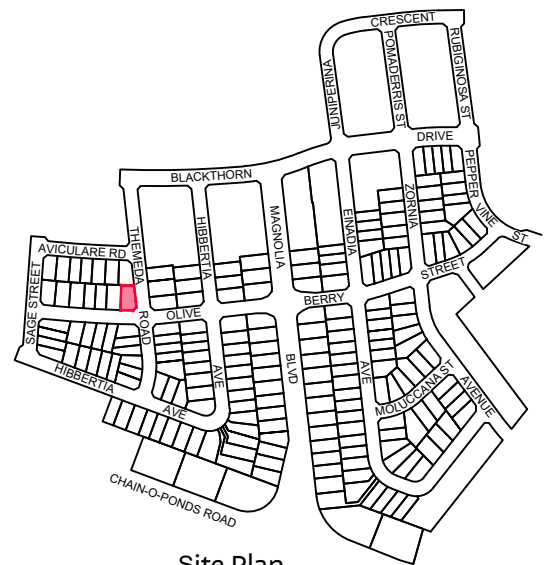
Ver.	Date	Comment	Company	By
C	23/04/26	UPDATES	ADWJ	AE



CONTOUR INTERVAL 0.5m

Legend

- | | | | |
|--|--------------------------------------|--|----------------------------------|
| | Subject Boundary | | Proposed Finished Surface Levels |
| | Adjoining Boundary | | Electricity Services |
| | Sewer Main | | Street Light |
| | Sewer Man Hole \ Maintenance Chamber | | Electrical Pillar |
| | Water Main | | Electrical Kiosk |
| | Water Hydrant | | Stormwater Pipe |
| | Water Stop Valve | | Stormwater Lintel |
| | Telecommunications Line | | Stormwater Drainage Pit |
| | Telecommunications Pit | | Stormwater Junction Pit |
| | Street Tree | | Design Contours |
| | Footpath | | Block Work Retaining Wall |
| | Easements | | Concrete I-beam Retaining Wall |



Site Plan

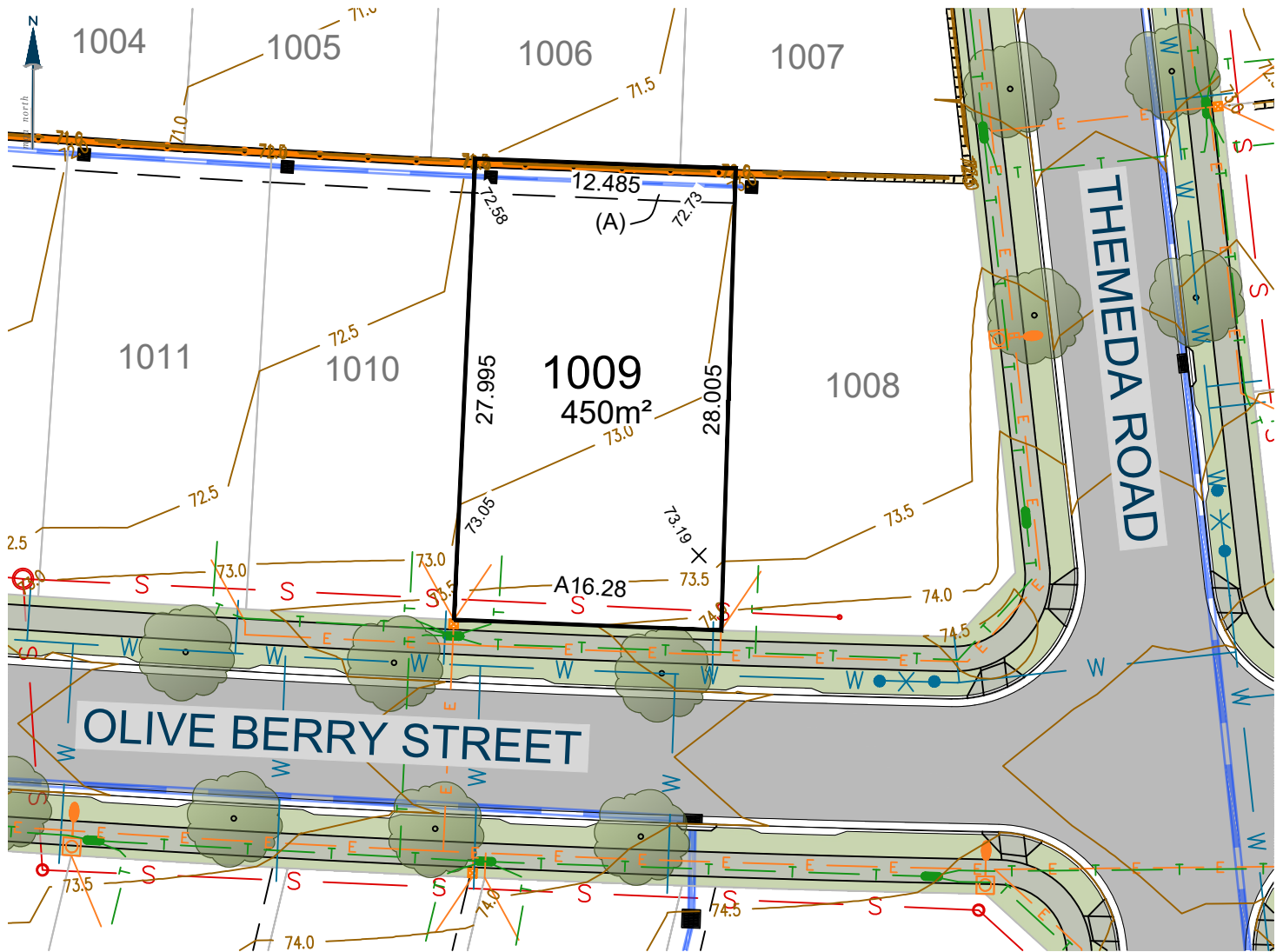
9080 8599
EVERDENE.MIRVAC.COM



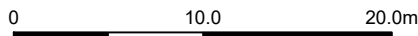
Notes:
The information shown on this plan is indicative only, and has been prepared with care and final outcomes may vary, however it is subject to change in accordance with the contract. The depictions on the plan do not necessarily reflect final designs which require the input and approval of various authorities. Changes may be made at any time without notice (subject to contract). Purchasers must rely on their own enquiries. 23rd April 2026.

Lot 1009

EVERDENE MULGOA



(A) EASEMENT TO DRAIN WATER 2, 2.5, 3 WIDE AND VARIABLE WIDTH



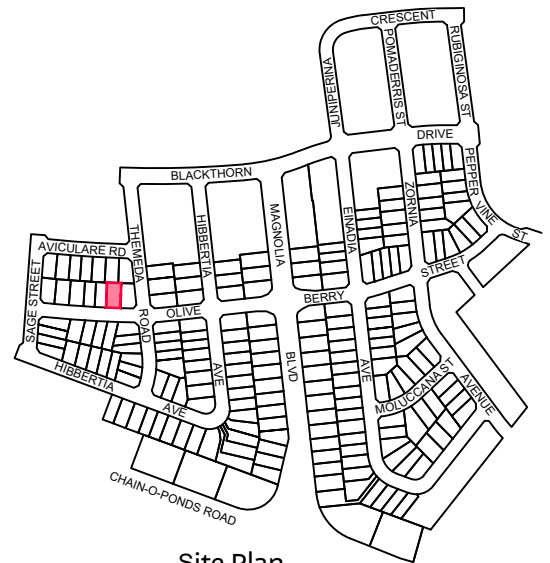
SCALE: 1:400 (FULL)

CONTOUR INTERVAL 0.5m

Ver.	Date	Comment	Company	By
C	23/04/26	UPDATES	ADWJ	AE

Legend

	Subject Boundary		Proposed Finished Surface Levels
	Adjoining Boundary		Electricity Services
	Sewer Main		Street Light
	Sewer Man Hole \ Maintenance Chamber		Electrical Pillar
	Water Main		Electrical Kiosk
	Water Hydrant		Stormwater Pipe
	Water Stop Valve		Stormwater Lintel
	Telecommunications Line		Stormwater Drainage Pit
	Telecommunications Pit		Stormwater Junction Pit
	Street Tree		Design Contours
	Footpath		Block Work Retaining Wall
	Easements		Concrete I-beam Retaining Wall



Site Plan

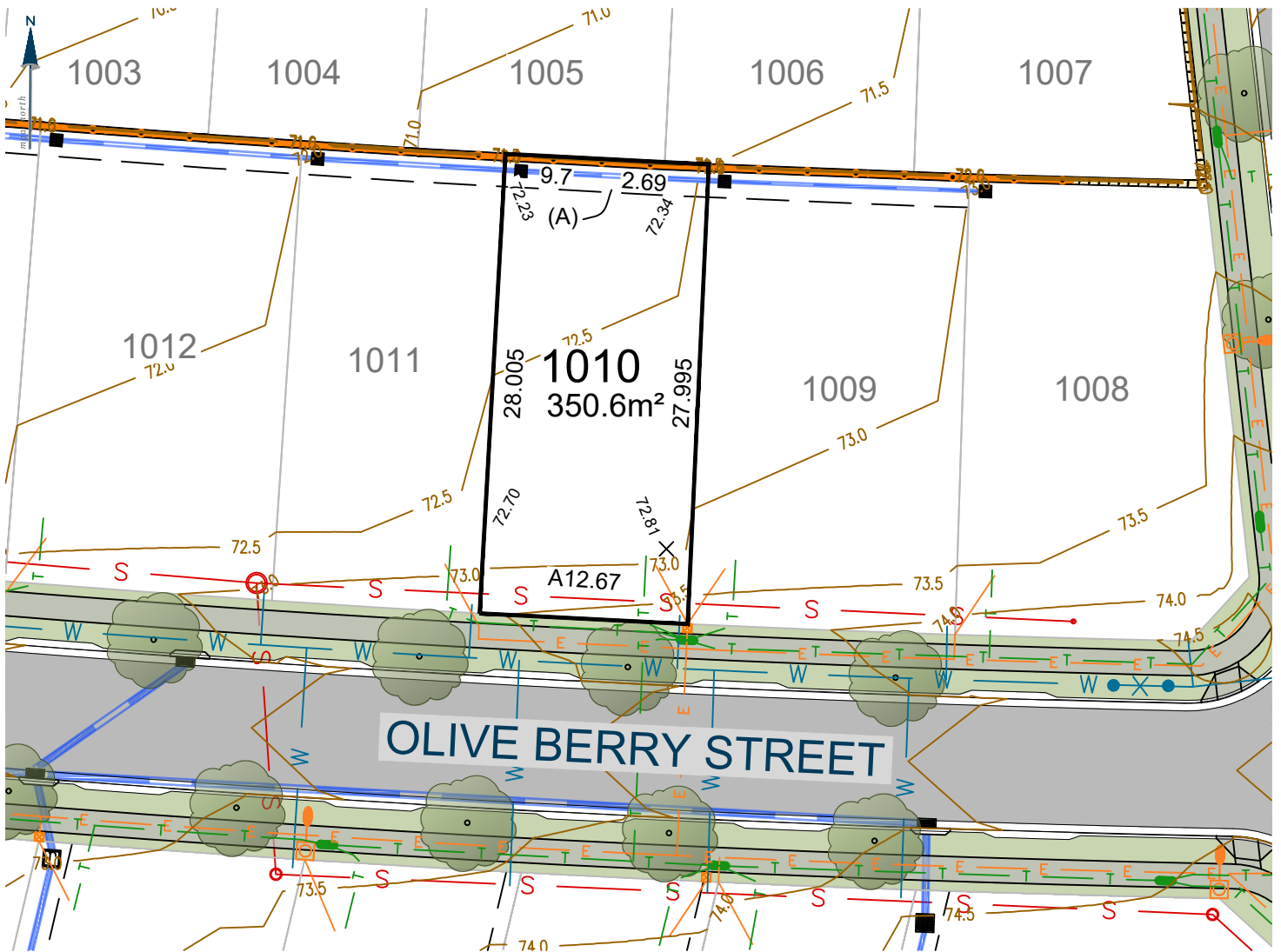
9080 8599
EVERDENE.MIRVAC.COM



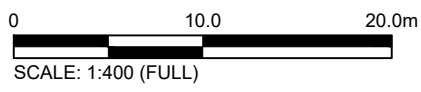
Notes:
The information shown on this plan is indicative only, and has been prepared with care and final outcomes may vary, however it is subject to change in accordance with the contract. The depictions on the plan do not necessarily reflect final designs which require the input and approval of various authorities. Changes may be made at any time without notice (subject to contract). Purchasers must rely on their own enquiries. 23rd April 2026.

Lot 1010

EVERDENE
MULGOA



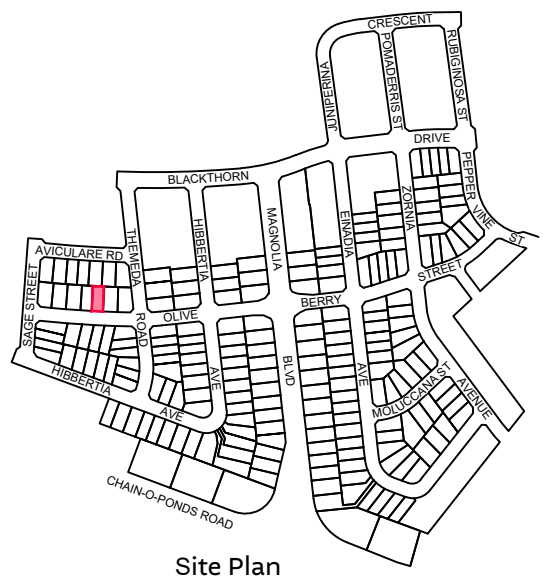
(A) EASEMENT TO DRAIN WATER 2, 2.5, 3 WIDE AND VARIABLE WIDTH



Ver.	Date	Comment	Company	By
C	23/04/26	UPDATES	ADWJ	AE

CONTOUR INTERVAL 0.5m

- Legend**
- Subject Boundary
 - Adjoining Boundary
 - Sewer Main
 - Sewer Man Hole \ Maintenance Chamber
 - Water Main
 - Water Hydrant
 - Water Stop Valve
 - Telecommunications Line
 - Telecommunications Pit
 - Street Tree
 - Footpath
 - Easements
 - Proposed Finished Surface Levels
 - Electricity Services
 - Street Light
 - Electrical Pillar
 - Electrical Kiosk
 - Stormwater Pipe
 - Stormwater Lintel
 - Stormwater Drainage Pit
 - Stormwater Junction Pit
 - Design Contours
 - Block Work Retaining Wall
 - Concrete I-beam Retaining Wall



Site Plan

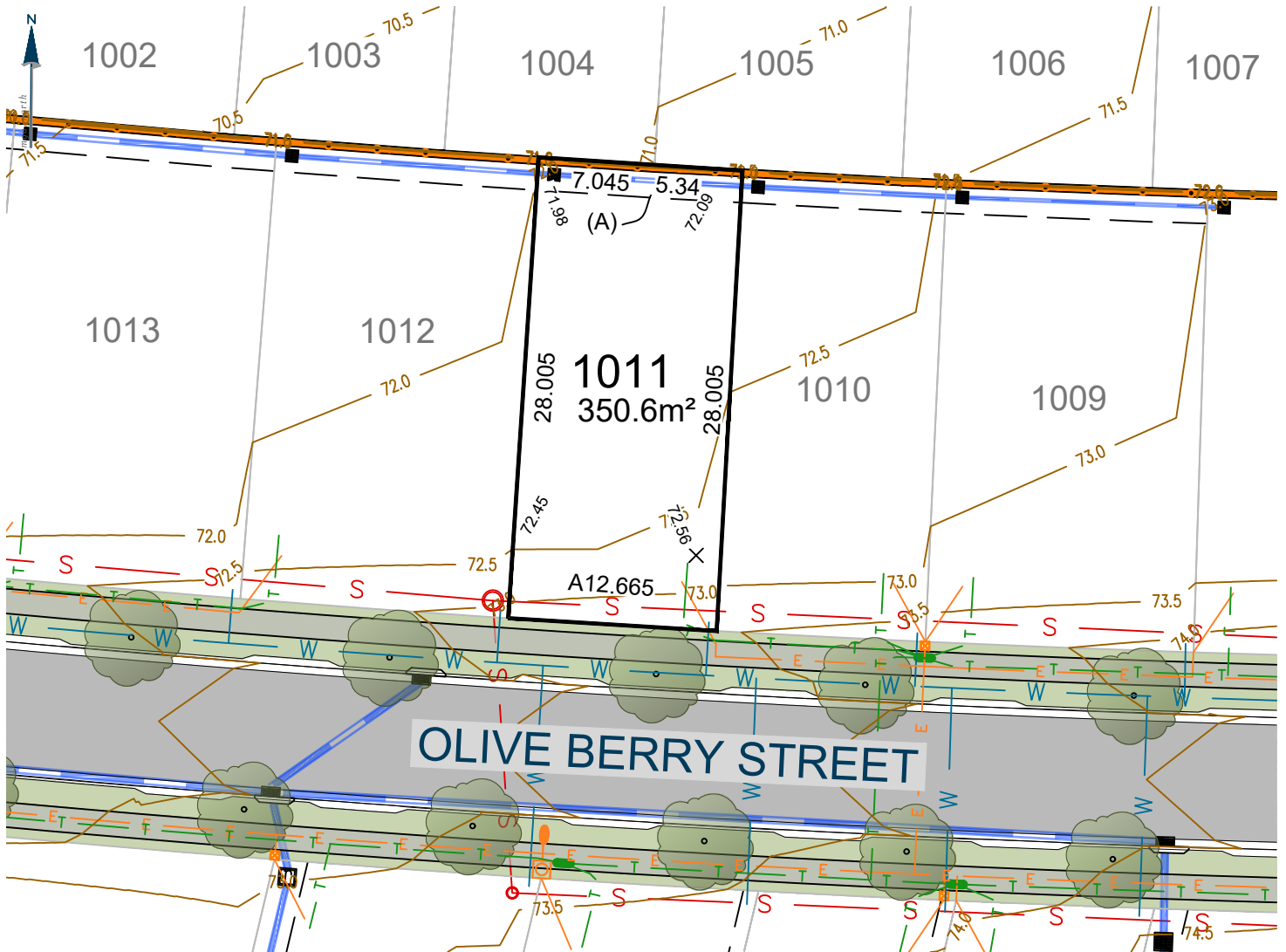
9080 8599
EVERDENE.MIRVAC.COM



Notes:
The information shown on this plan is indicative only, and has been prepared with care and final outcomes may vary, however it is subject to change in accordance with the contract. The depictions on the plan do not necessarily reflect final designs which require the input and approval of various authorities. Changes may be made at any time without notice (subject to contract). Purchasers must rely on their own enquiries. 23rd April 2026.


Lot 1011

EVERDENE
MULGOA



(A) EASEMENT TO DRAIN WATER 2, 2.5, 3 WIDE AND VARIABLE WIDTH

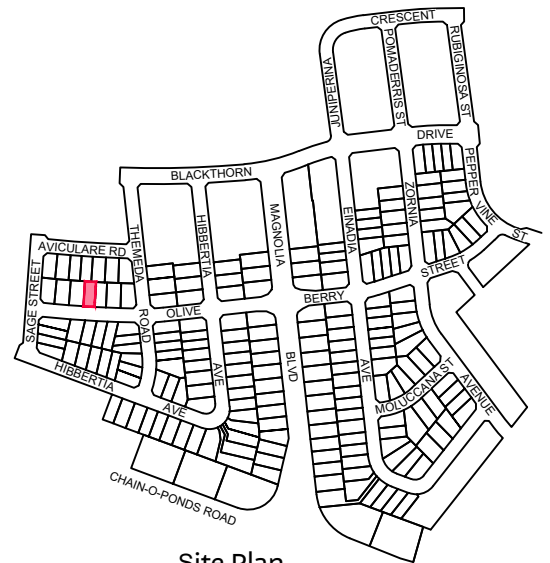
Ver.	Date	Comment	Company	By
C	23/04/26	UPDATES	ADWJ	AE



SCALE: 1:400 (FULL)

CONTOUR INTERVAL 0.5m

Legend	
	Subject Boundary
	Adjoining Boundary
	Sewer Main
	Sewer Man Hole \ Maintenance Chamber
	Water Main
	Water Hydrant
	Water Stop Valve
	Telecommunications Line
	Telecommunications Pit
	Street Tree
	Footpath
	Easements
	Proposed Finished Surface Levels
	Electricity Services
	Street Light
	Electrical Pillar
	Electrical Kiosk
	Stormwater Pipe
	Stormwater Lintel
	Stormwater Drainage Pit
	Stormwater Junction Pit
	Design Contours
	Block Work Retaining Wall
	Concrete I-beam Retaining Wall



Site Plan

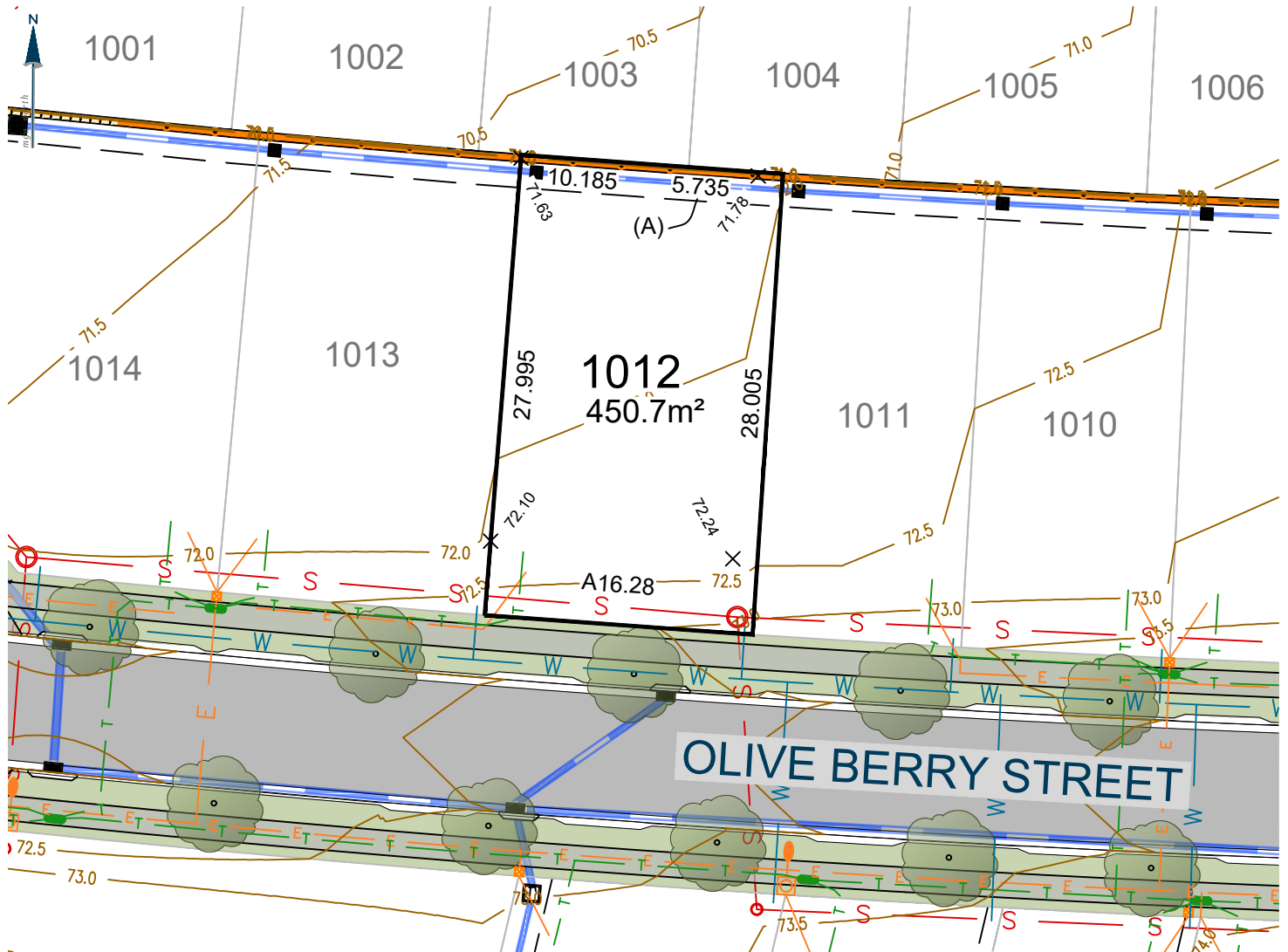
9080 8599
EVERDENE.MIRVAC.COM



Notes:
The information shown on this plan is indicative only, and has been prepared with care and final outcomes may vary, however it is subject to change in accordance with the contract. The depictions on the plan do not necessarily reflect final designs which require the input and approval of various authorities. Changes may be made at any time without notice (subject to contract). Purchasers must rely on their own enquiries. 23rd April 2026.

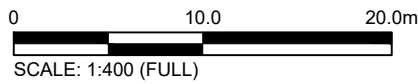
Lot 1012

EVERDENE
MULGOA



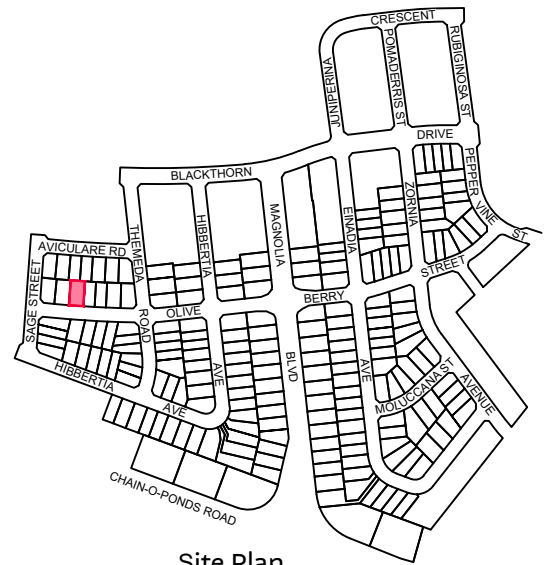
(A) EASEMENT TO DRAIN WATER 2, 2.5, 3 WIDE AND VARIABLE WIDTH

Ver.	Date	Comment	Company	By
C	23/04/26	UPDATES	ADWJ	AE



CONTOUR INTERVAL 0.5m

Legend	
	Subject Boundary
	Adjoining Boundary
	Sewer Main
	Sewer Man Hole \ Maintenance Chamber
	Water Main
	Water Hydrant
	Water Stop Valve
	Telecommunications Line
	Telecommunications Pit
	Street Tree
	Footpath
	Easements
	Proposed Finished Surface Levels
	Electricity Services
	Street Light
	Electrical Pillar
	Electrical Kiosk
	Stormwater Pipe
	Stormwater Lintel
	Stormwater Drainage Pit
	Stormwater Junction Pit
	Design Contours
	Block Work Retaining Wall
	Concrete I-beam Retaining Wall



Site Plan

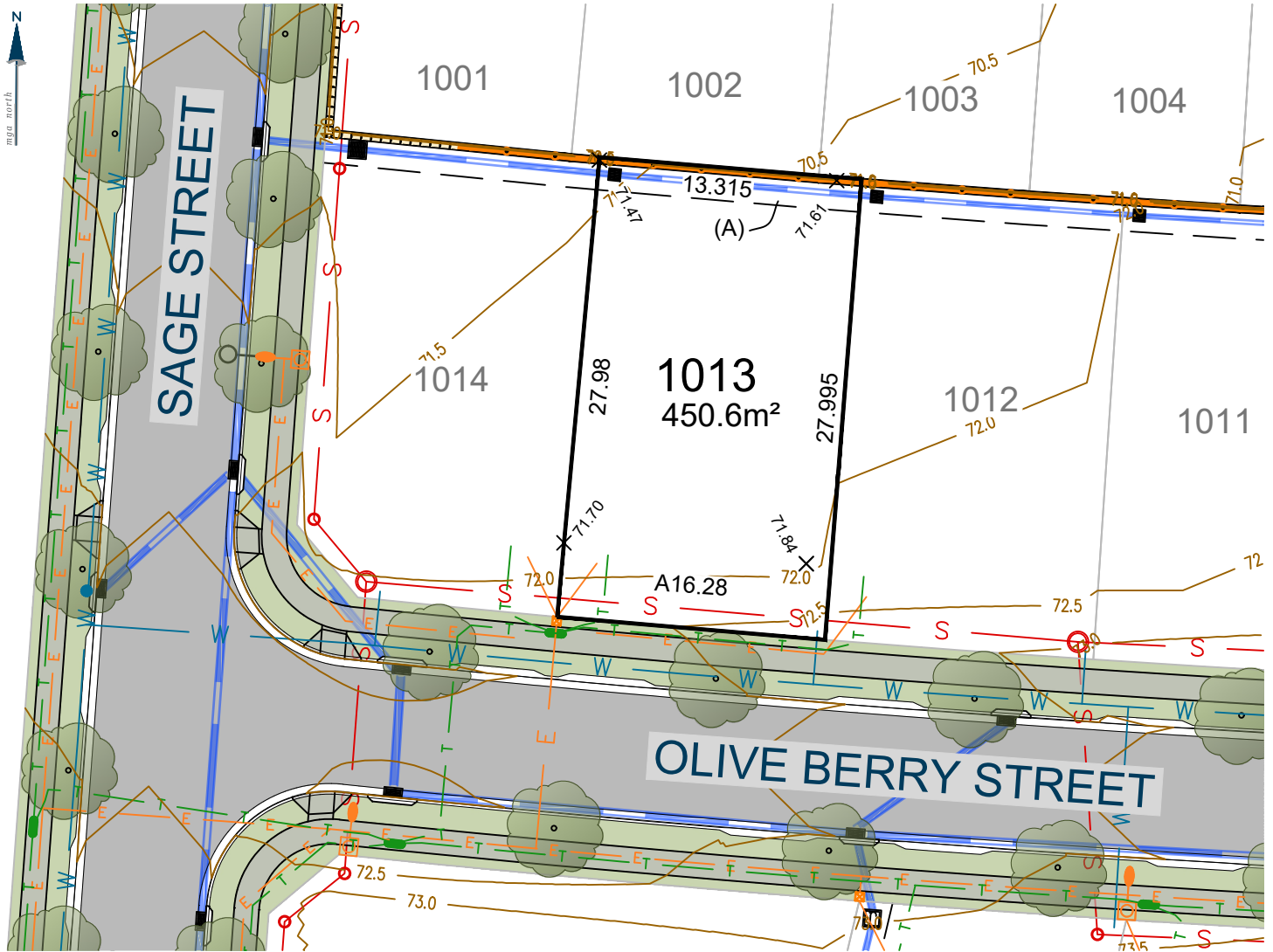
9080 8599
EVERDENE.MIRVAC.COM



Notes:
The information shown on this plan is indicative only, and has been prepared with care and final outcomes may vary, however it is subject to change in accordance with the contract. The depictions on the plan do not necessarily reflect final designs which require the input and approval of various authorities. Changes may be made at any time without notice (subject to contract). Purchasers must rely on their own enquiries. 23rd April 2026.

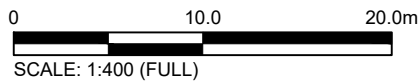
Lot 1013

EVERDENE
MULGOA



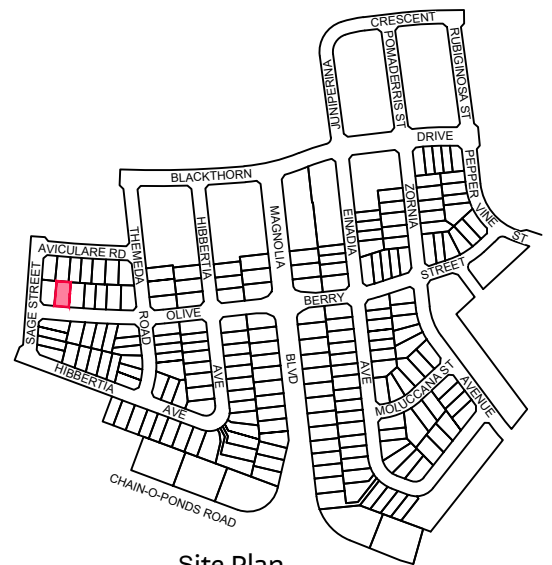
(A) EASEMENT TO DRAIN WATER 2, 2.5, 3 WIDE AND VARIABLE WIDTH

Ver.	Date	Comment	Company	By
C	23/04/26	UPDATES	ADWJ	AE



CONTOUR INTERVAL 0.5m

Legend	
	Subject Boundary
	Adjoining Boundary
	Sewer Main
	Sewer Man Hole \ Maintenance Chamber
	Water Main
	Water Hydrant
	Water Stop Valve
	Telecommunications Line
	Telecommunications Pit
	Street Tree
	Footpath
	Easements
	Proposed Finished Surface Levels
	Electricity Services
	Street Light
	Electrical Pillar
	Electrical Kiosk
	Stormwater Pipe
	Stormwater Lintel
	Stormwater Drainage Pit
	Stormwater Junction Pit
	Design Contours
	Block Work Retaining Wall
	Concrete I-beam Retaining Wall

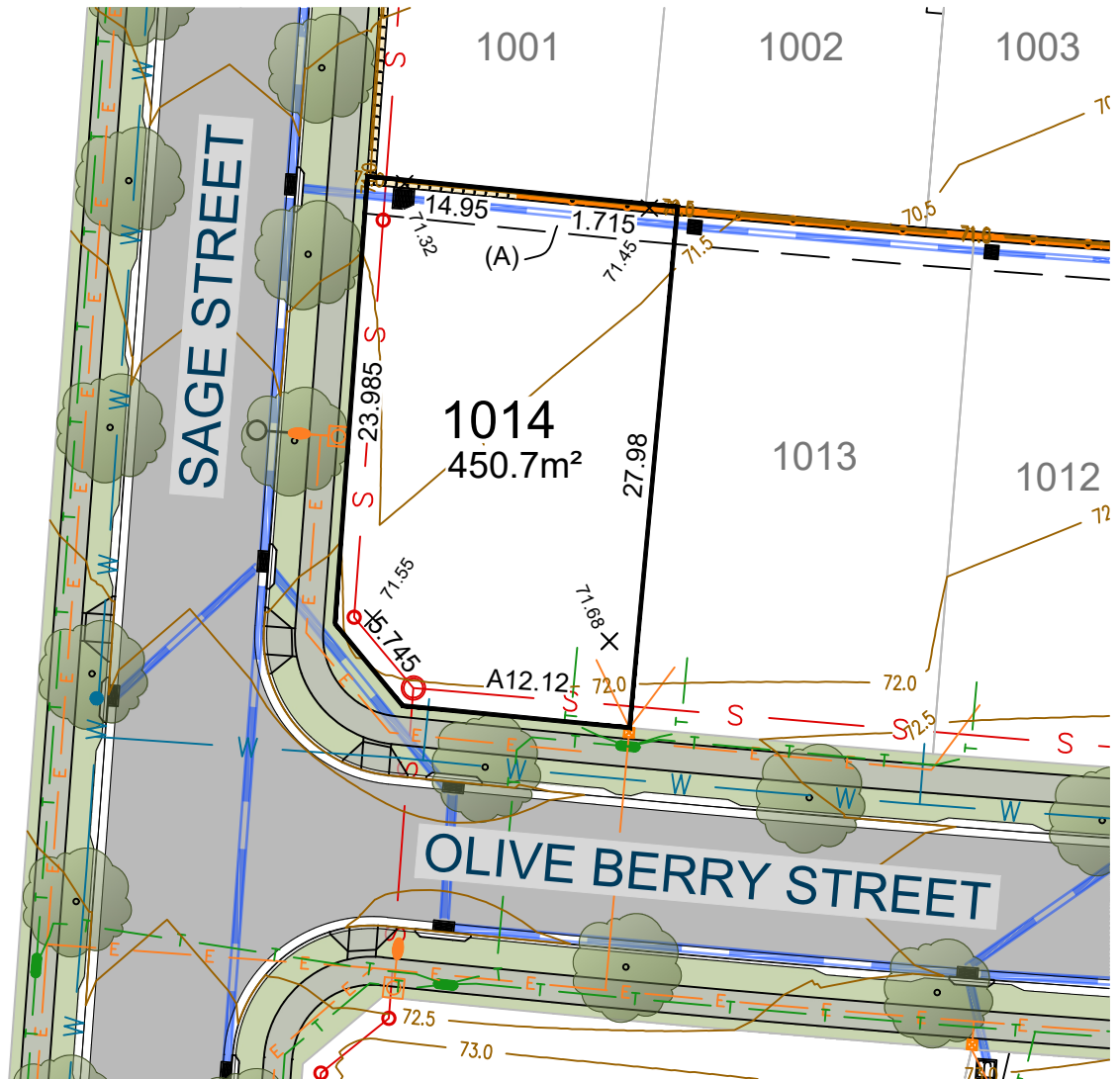


Site Plan

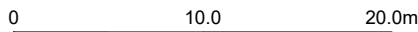
9080 8599
EVERDENE.MIRVAC.COM



Notes:
The information shown on this plan is indicative only, and has been prepared with care and final outcomes may vary, however it is subject to change in accordance with the contract. The depictions on the plan do not necessarily reflect final designs which require the input and approval of various authorities. Changes may be made at any time without notice (subject to contract). Purchasers must rely on their own enquiries. 23rd April 2026.



(A) EASEMENT TO DRAIN WATER 2, 2.5, 3 WIDE AND VARIABLE WIDTH



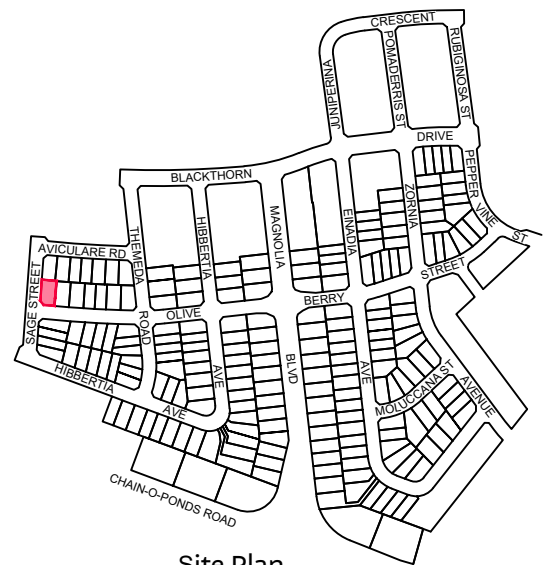
SCALE: 1:400 (FULL)

CONTOUR INTERVAL 0.5m

Ver.	Date	Comment	Company	By
C	23/04/26	UPDATES	ADWJ	AE

Legend

- | | | | |
|--|--------------------------------------|--|----------------------------------|
| | Subject Boundary | | Proposed Finished Surface Levels |
| | Adjoining Boundary | | Electricity Services |
| | Sewer Main | | Street Light |
| | Sewer Man Hole \ Maintenance Chamber | | Electrical Pillar |
| | Water Main | | Electrical Kiosk |
| | Water Hydrant | | Stormwater Pipe |
| | Water Stop Valve | | Stormwater Lintel |
| | Telecommunications Line | | Stormwater Drainage Pit |
| | Telecommunications Pit | | Stormwater Junction Pit |
| | Street Tree | | Design Contours |
| | Footpath | | Block Work Retaining Wall |
| | Easements | | Concrete I-beam Retaining Wall |

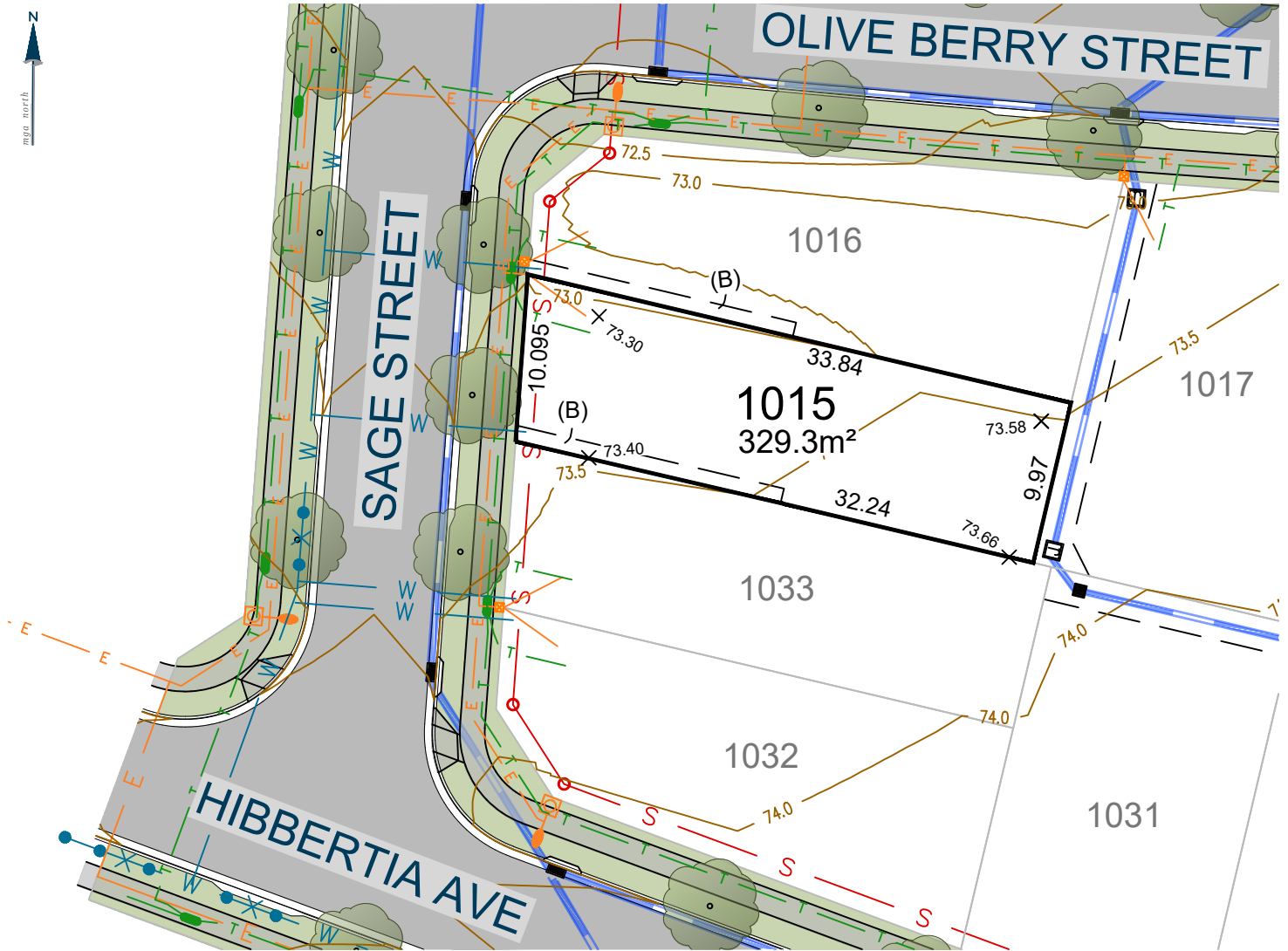


Site Plan


9080 8599
EVERDENE.MIRVAC.COM



Notes:
The information shown on this plan is indicative only, and has been prepared with care and final outcomes may vary, however it is subject to change in accordance with the contract. The depictions on the plan do not necessarily reflect final designs which require the input and approval of various authorities. Changes may be made at any time without notice (subject to contract). Purchasers must rely on their own enquiries. 23rd April 2026.



(B) EASEMENT FOR ACCESS, MAINTENANCE AND CONSTRUCTION 0.9 WIDE



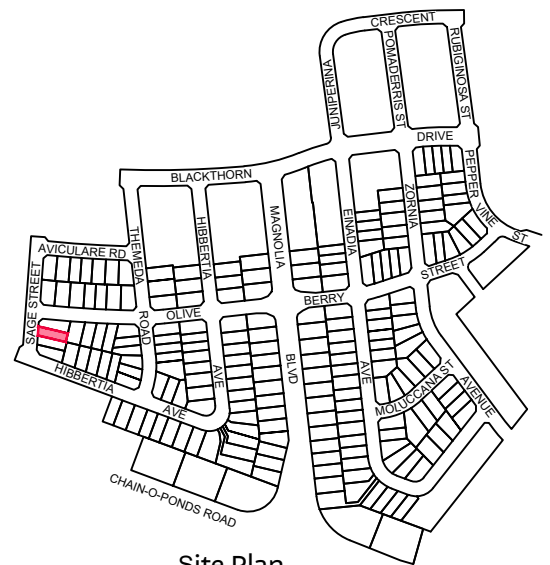
SCALE: 1:400 (FULL)

CONTOUR INTERVAL 0.5m

Ver.	Date	Comment	Company	By
C	23/04/26	UPDATES	ADWJ	AE

Legend

	Subject Boundary		Proposed Finished Surface Levels
	Adjoining Boundary		Electricity Services
	Sewer Main		Street Light
	Sewer Man Hole \ Maintenance Chamber		Electrical Pillar
	Water Main		Electrical Kiosk
	Water Hydrant		Stormwater Pipe
	Water Stop Valve		Stormwater Lintel
	Telecommunications Line		Stormwater Drainage Pit
	Telecommunications Pit		Stormwater Junction Pit
	Street Tree		Design Contours
	Footpath		Block Work Retaining Wall
	Easements		Concrete I-beam Retaining Wall



Site Plan

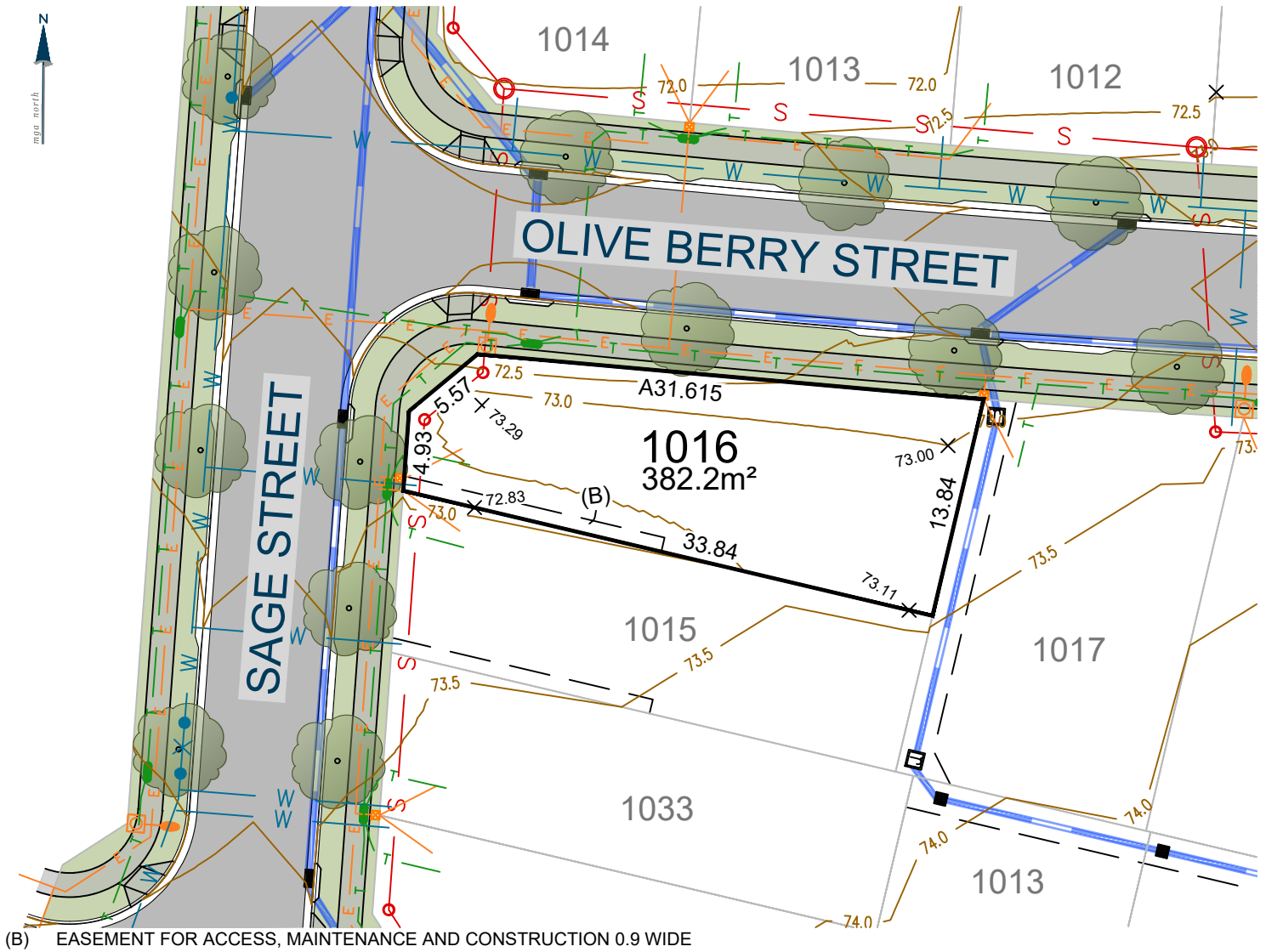
9080 8599
EVERDENE.MIRVAC.COM



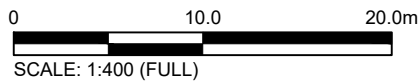
Notes:
The information shown on this plan is indicative only, and has been prepared with care and final outcomes may vary, however it is subject to change in accordance with the contract. The depictions on the plan do not necessarily reflect final designs which require the input and approval of various authorities. Changes may be made at any time without notice (subject to contract). Purchasers must rely on their own enquiries. 23rd April 2026.

Lot 1016

EVERDENE
MULGOA

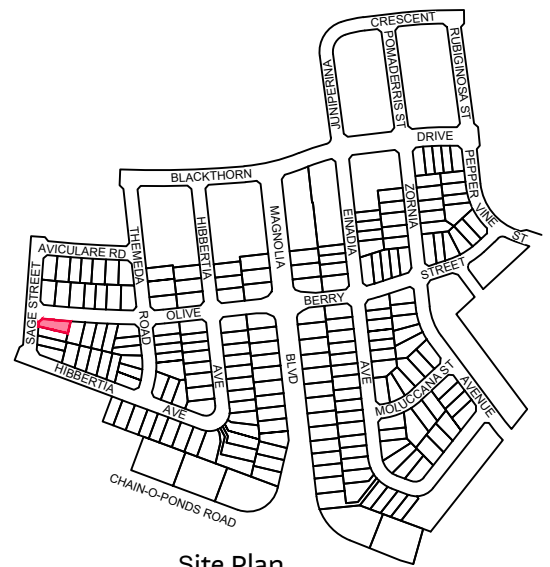


Ver.	Date	Comment	Company	By
C	23/04/26	UPDATES	ADWJ	AE



CONTOUR INTERVAL 0.5m

Legend	
	Subject Boundary
	Adjoining Boundary
	Sewer Main
	Sewer Man Hole \ Maintenance Chamber
	Water Main
	Water Hydrant
	Water Stop Valve
	Telecommunications Line
	Telecommunications Pit
	Street Tree
	Footpath
	Easements
	Proposed Finished Surface Levels
	Electricity Services
	Street Light
	Electrical Pillar
	Electrical Kiosk
	Stormwater Pipe
	Stormwater Lintel
	Stormwater Drainage Pit
	Stormwater Junction Pit
	Design Contours
	Block Work Retaining Wall
	Concrete I-beam Retaining Wall



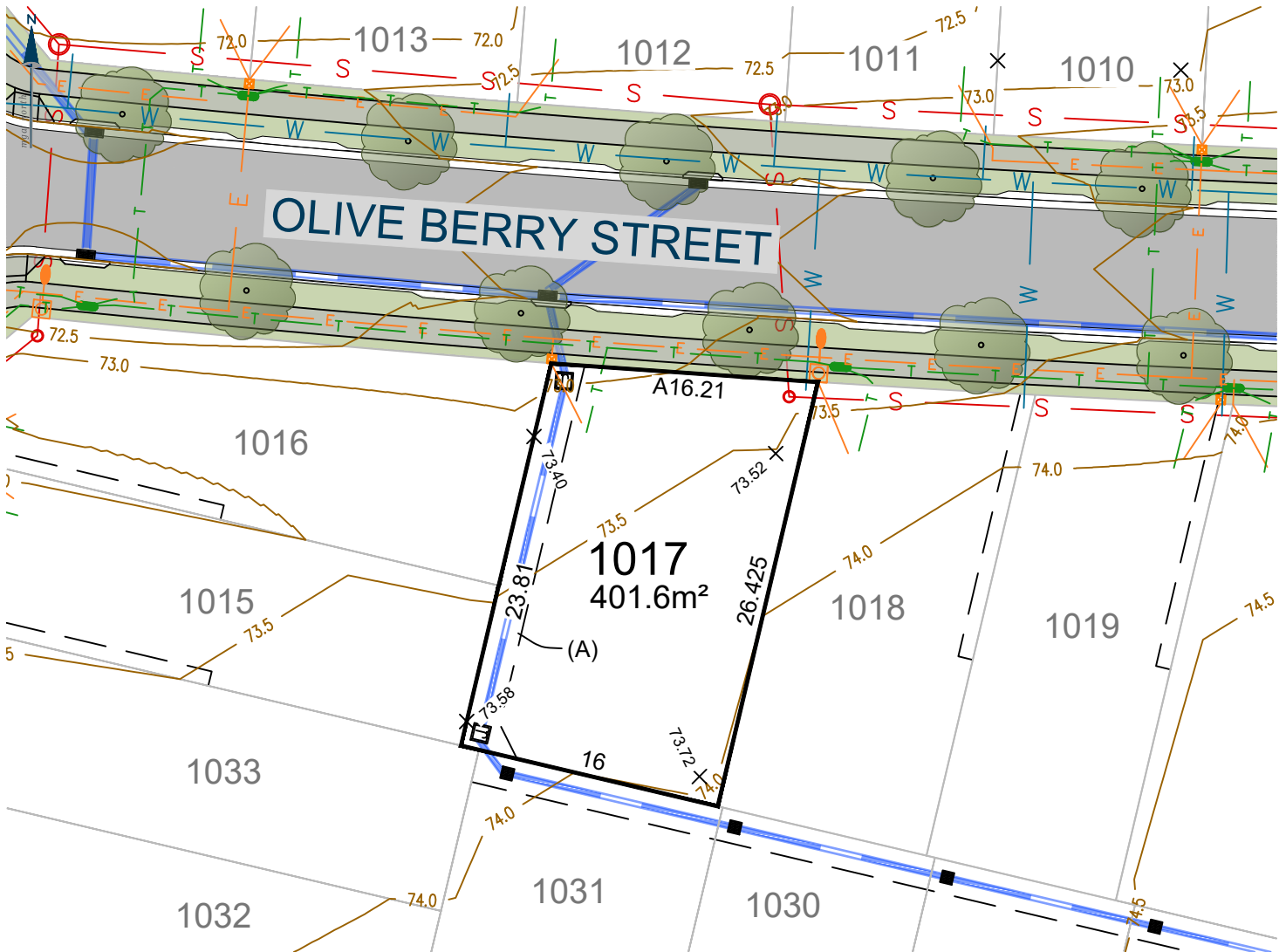
9080 8599
EVERDENE.MIRVAC.COM



Notes:
The information shown on this plan is indicative only, and has been prepared with care and final outcomes may vary, however it is subject to change in accordance with the contract. The depictions on the plan do not necessarily reflect final designs which require the input and approval of various authorities. Changes may be made at any time without notice (subject to contract). Purchasers must rely on their own enquiries. 23rd April 2026.

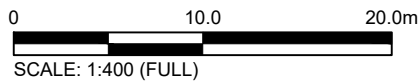
Lot 1017

EVERDENE
MULGOA



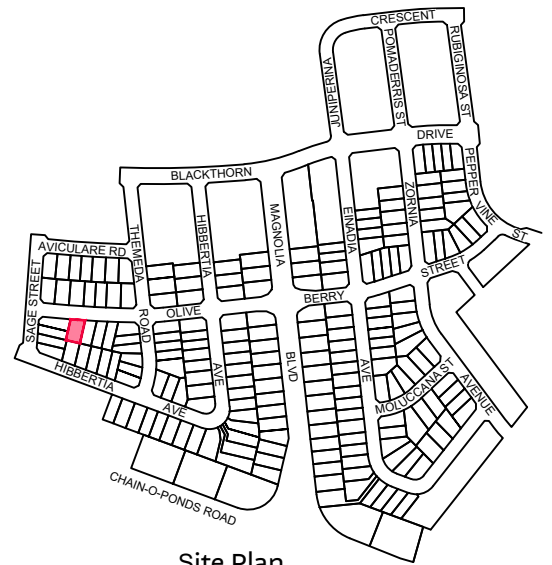
(A) EASEMENT TO DRAIN WATER 2, 2.5, 3 WIDE AND VARIABLE WIDTH

Ver.	Date	Comment	Company	By
C	23/04/26	UPDATES	ADWJ	AE



CONTOUR INTERVAL 0.5m

Legend			
	Subject Boundary		Proposed Finished Surface Levels
	Adjoining Boundary		Electricity Services
	Sewer Main		Street Light
	Sewer Man Hole \ Maintenance Chamber		Electrical Pillar
	Water Main		Electrical Kiosk
	Water Hydrant		Stormwater Pipe
	Water Stop Valve		Stormwater Lintel
	Telecommunications Line		Stormwater Drainage Pit
	Telecommunications Pit		Stormwater Junction Pit
	Street Tree		Design Contours
	Footpath		Block Work Retaining Wall
	Easements		Concrete I-beam Retaining Wall



Site Plan

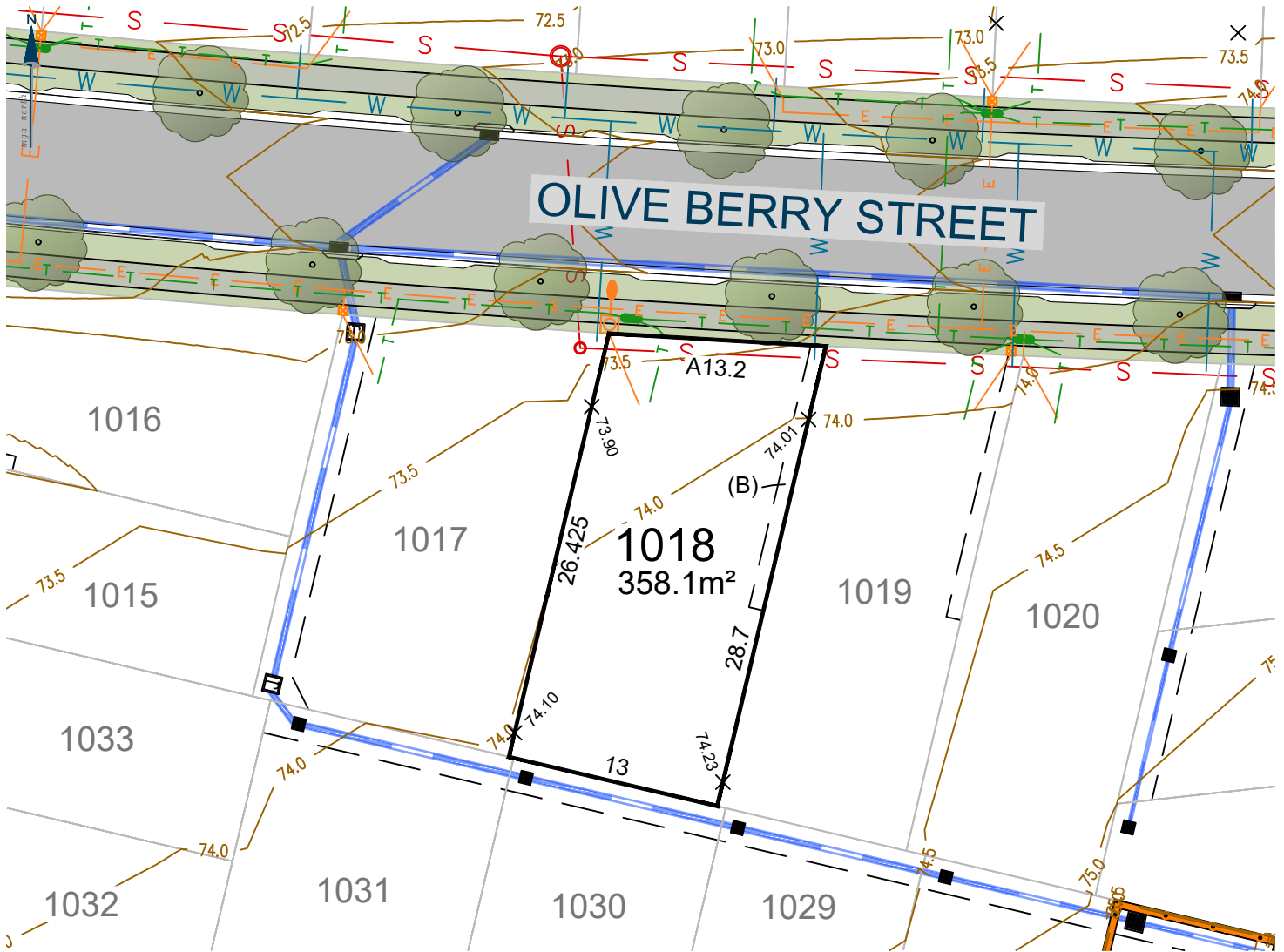
9080 8599
EVERDENE.MIRVAC.COM




Notes:
The information shown on this plan is indicative only, and has been prepared with care and final outcomes may vary, however it is subject to change in accordance with the contract. The depictions on the plan do not necessarily reflect final designs which require the input and approval of various authorities. Changes may be made at any time without notice (subject to contract). Purchasers must rely on their own enquiries. 23rd April 2026.

Lot 1018

EVERDENE MULGOA



(B) EASEMENT FOR ACCESS, MAINTENANCE AND CONSTRUCTION 0.9 WIDE



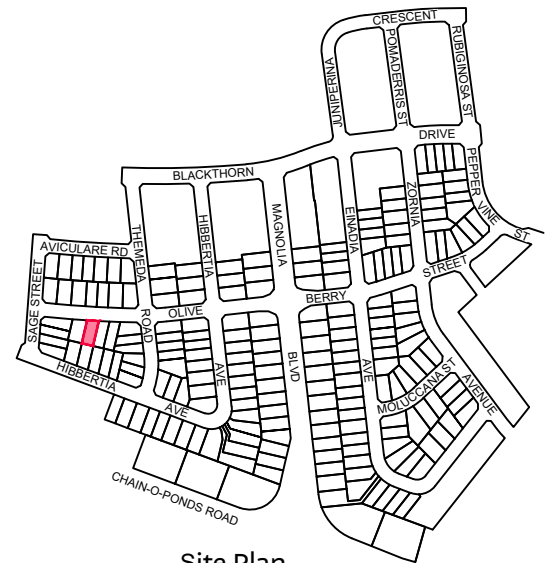
SCALE: 1:400 (FULL)

Ver.	Date	Comment	Company	By
C	23/04/26	UPDATES	ADWJ	AE

CONTOUR INTERVAL 0.5m

Legend

- | | | | |
|--|--------------------------------------|--|----------------------------------|
| | Subject Boundary | | Proposed Finished Surface Levels |
| | Adjoining Boundary | | Electricity Services |
| | Sewer Main | | Street Light |
| | Sewer Man Hole \ Maintenance Chamber | | Electrical Pillar |
| | Water Main | | Electrical Kiosk |
| | Water Hydrant | | Stormwater Pipe |
| | Water Stop Valve | | Stormwater Lintel |
| | Telecommunications Line | | Stormwater Drainage Pit |
| | Telecommunications Pit | | Stormwater Junction Pit |
| | Street Tree | | Design Contours |
| | Footpath | | Block Work Retaining Wall |
| | Easements | | Concrete I-beam Retaining Wall |



Site Plan

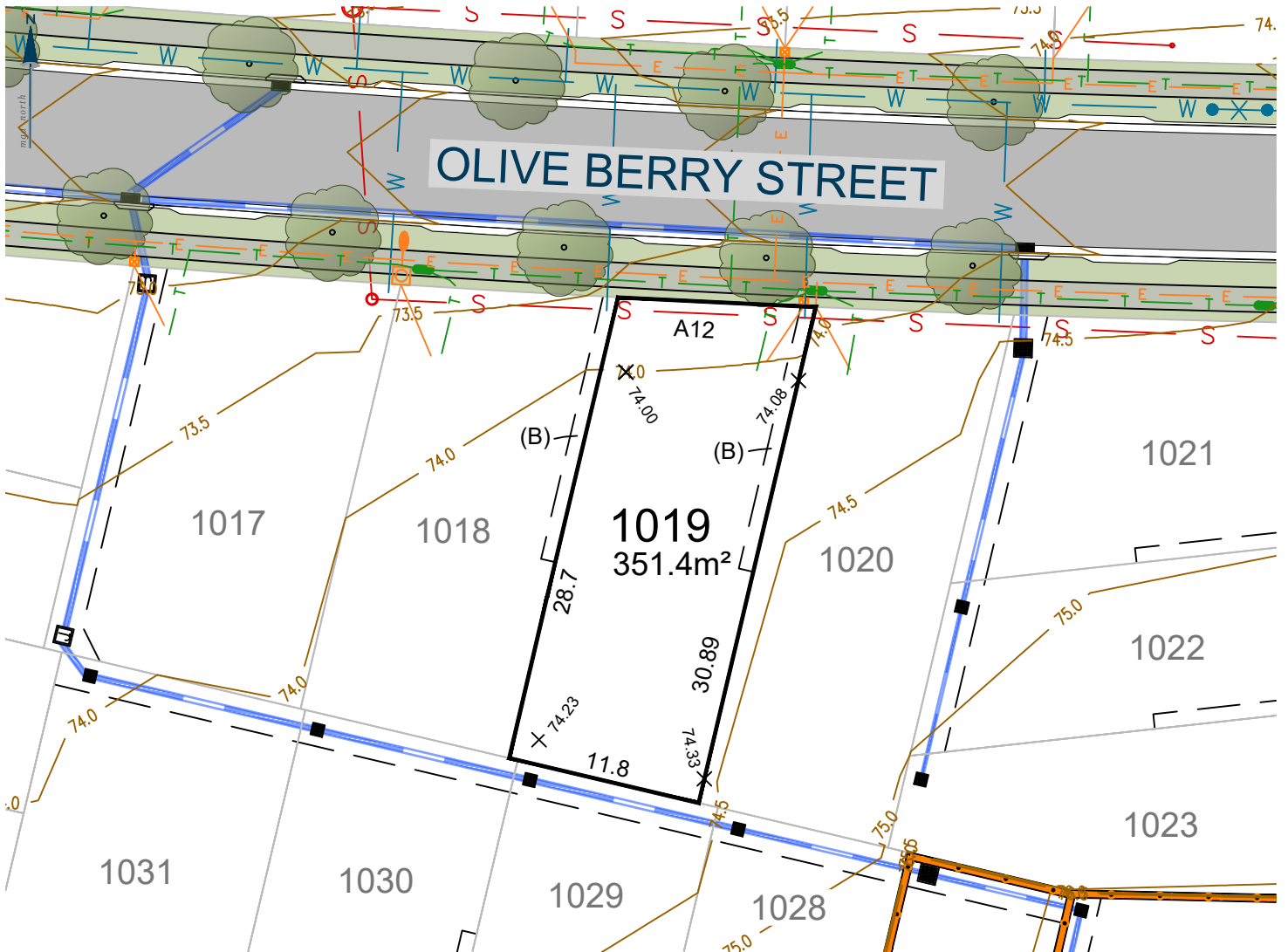
9080 8599
EVERDENE.MIRVAC.COM




Notes:
The information shown on this plan is indicative only, and has been prepared with care and final outcomes may vary, however it is subject to change in accordance with the contract. The depictions on the plan do not necessarily reflect final designs which require the input and approval of various authorities. Changes may be made at any time without notice (subject to contract). Purchasers must rely on their own enquiries. 23rd April 2026.

Lot 1019

EVERDENE
MULGOA



(B) EASEMENT FOR ACCESS, MAINTENANCE AND CONSTRUCTION 0.9 WIDE

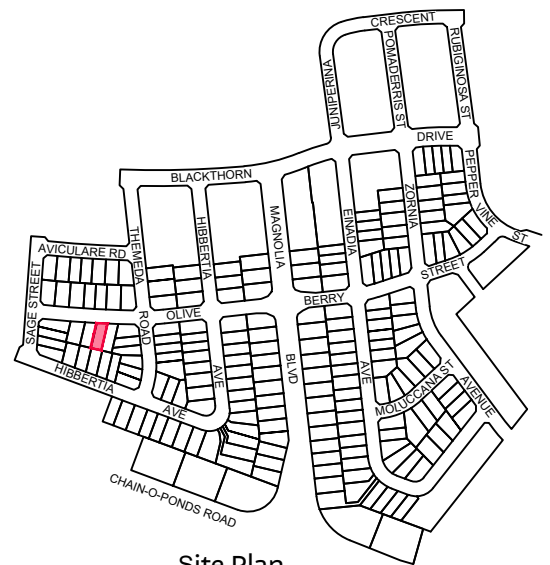


SCALE: 1:400 (FULL)

Ver.	Date	Comment	Company	By
C	23/04/26	UPDATES	ADWJ	AE

CONTOUR INTERVAL 0.5m

Legend	
	Subject Boundary
	Adjoining Boundary
	Sewer Main
	Sewer Man Hole \ Maintenance Chamber
	Water Main
	Water Hydrant
	Water Stop Valve
	Telecommunications Line
	Telecommunications Pit
	Street Tree
	Footpath
	Easements
	Proposed Finished Surface Levels
	Electricity Services
	Street Light
	Electrical Pillar
	Electrical Kiosk
	Stormwater Pipe
	Stormwater Lintel
	Stormwater Drainage Pit
	Stormwater Junction Pit
	Design Contours
	Block Work Retaining Wall
	Concrete I-beam Retaining Wall



Site Plan

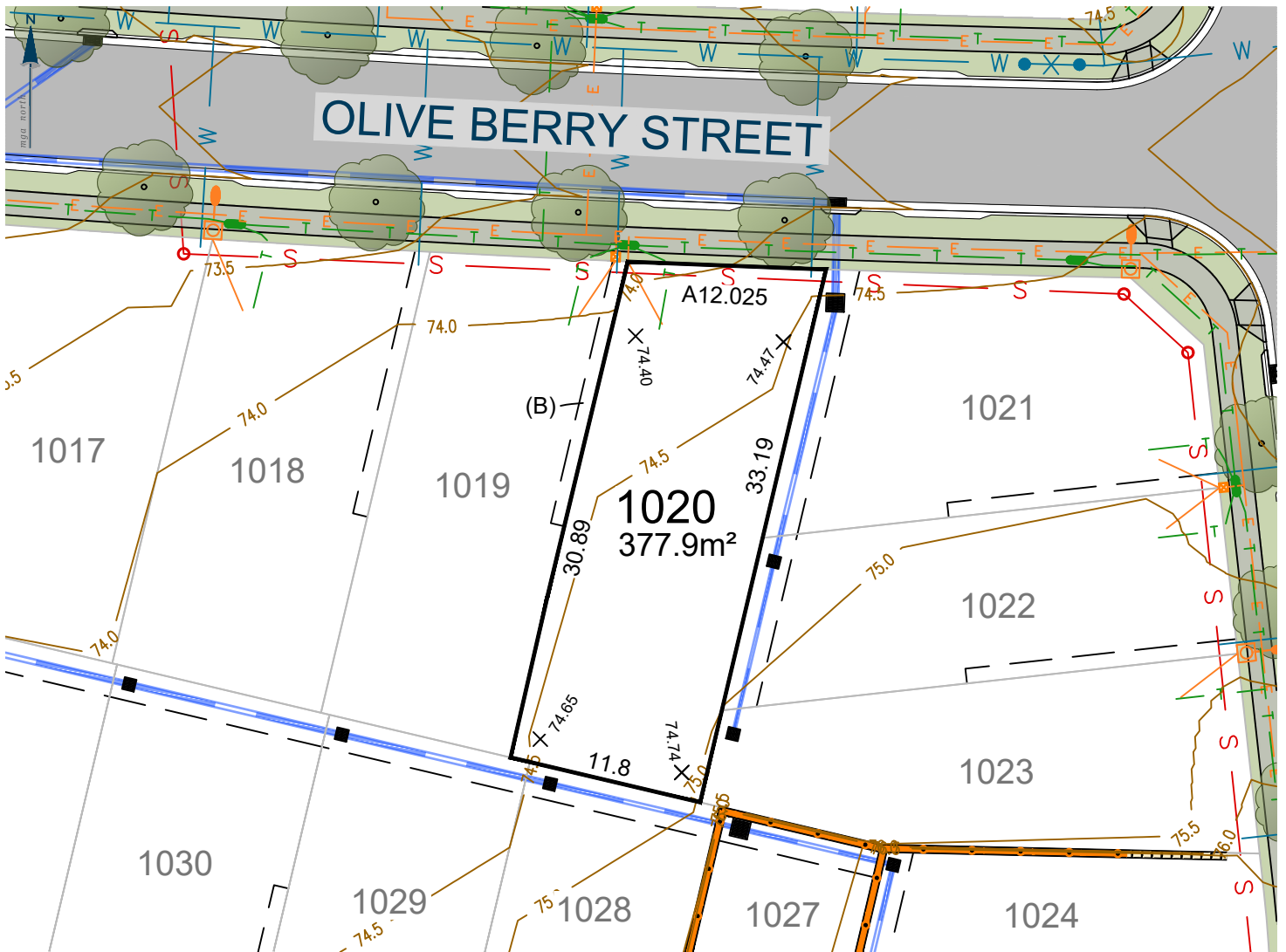
9080 8599
EVERDENE.MIRVAC.COM



Notes:
The information shown on this plan is indicative only, and has been prepared with care and final outcomes may vary, however it is subject to change in accordance with the contract. The depictions on the plan do not necessarily reflect final designs which require the input and approval of various authorities. Changes may be made at any time without notice (subject to contract). Purchasers must rely on their own enquiries. 23rd April 2026.

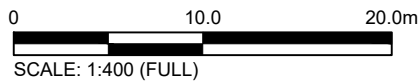
Lot 1020

EVERDENE
MULGOA



(B) EASEMENT FOR ACCESS, MAINTENANCE AND CONSTRUCTION 0.9 WIDE

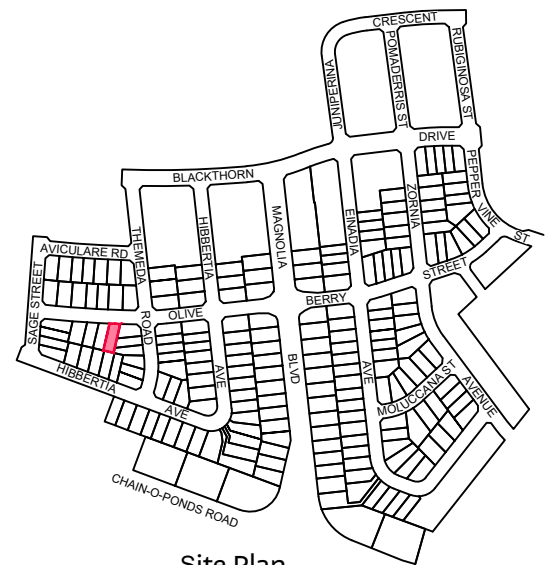
Ver.	Date	Comment	Company	By
C	23/04/26	UPDATES	ADWJ	AE



CONTOUR INTERVAL 0.5m

Legend

- | | | | |
|--|--------------------------------------|--|----------------------------------|
| | Subject Boundary | | Proposed Finished Surface Levels |
| | Adjoining Boundary | | Electricity Services |
| | Sewer Main | | Street Light |
| | Sewer Man Hole \ Maintenance Chamber | | Electrical Pillar |
| | Water Main | | Electrical Kiosk |
| | Water Hydrant | | Stormwater Pipe |
| | Water Stop Valve | | Stormwater Lintel |
| | Telecommunications Line | | Stormwater Drainage Pit |
| | Telecommunications Pit | | Stormwater Junction Pit |
| | Street Tree | | Design Contours |
| | Footpath | | Block Work Retaining Wall |
| | Easements | | Concrete I-beam Retaining Wall |



Site Plan

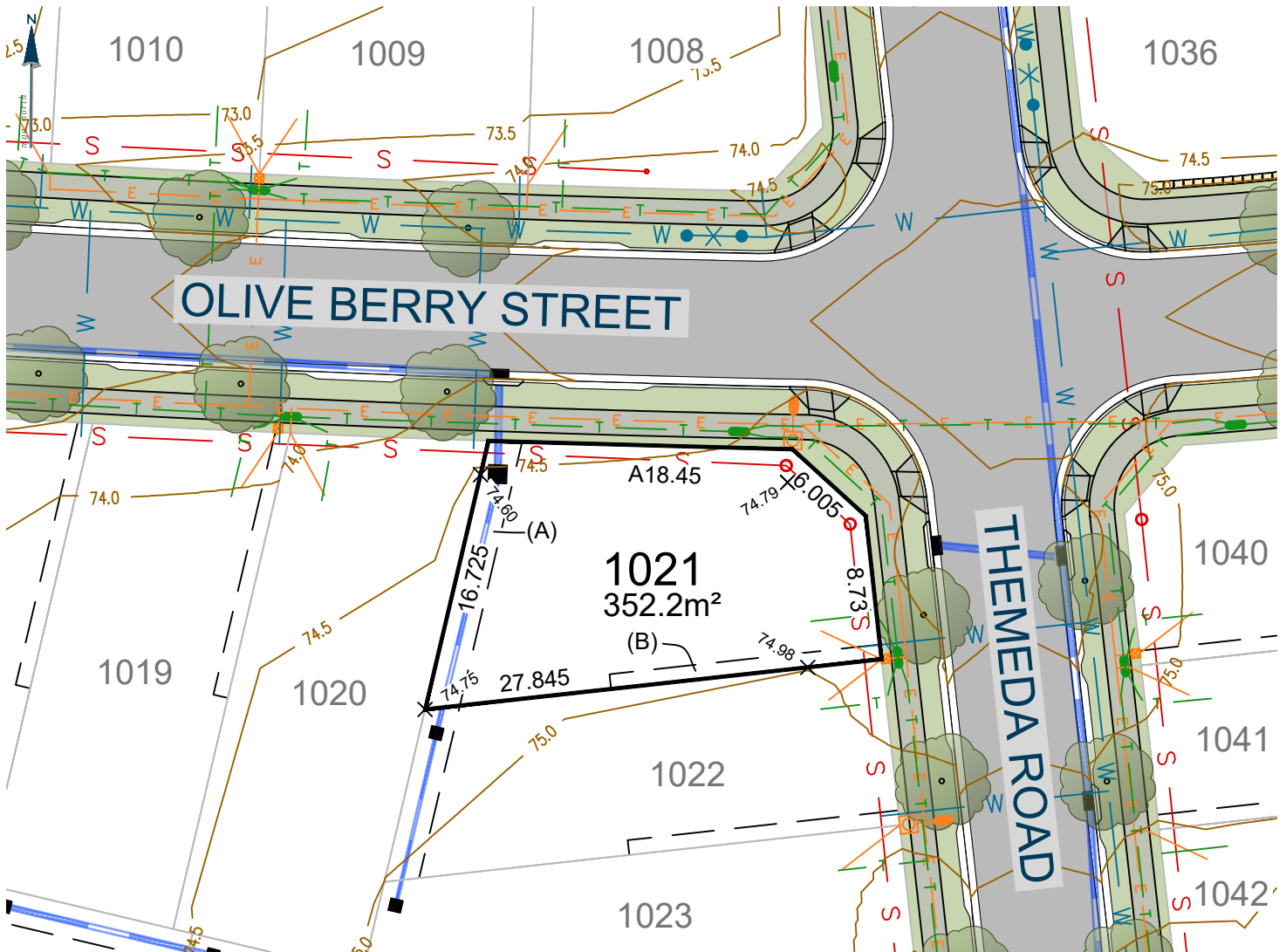
9080 8599
EVERDENE.MIRVAC.COM



Notes:
The information shown on this plan is indicative only, and has been prepared with care and final outcomes may vary, however it is subject to change in accordance with the contract. The depictions on the plan do not necessarily reflect final designs which require the input and approval of various authorities. Changes may be made at any time without notice (subject to contract). Purchasers must rely on their own enquiries. 23rd April 2026.

Lot 1021

EVERDENE
MULGOA



- (A) EASEMENT TO DRAIN WATER 2, 2.5, 3 WIDE AND VARIABLE WIDTH
- (B) EASEMENT FOR ACCESS, MAINTENANCE AND CONSTRUCTION 0.9 WIDE

0 10.0 20.0m

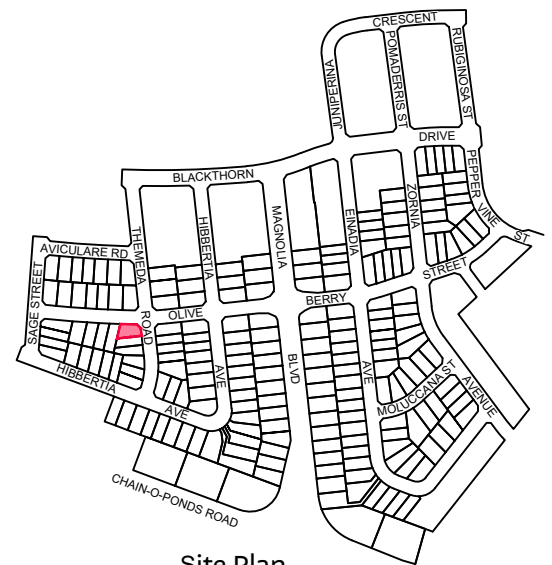
SCALE: 1:400 (FULL)

Ver.	Date	Comment	Company	By
C	23/04/26	UPDATES	ADWJ	AE

CONTOUR INTERVAL 0.5m

Legend

- | | | | |
|--|--------------------------------------|--|----------------------------------|
| | Subject Boundary | | Proposed Finished Surface Levels |
| | Adjoining Boundary | | Electricity Services |
| | Sewer Main | | Street Light |
| | Sewer Man Hole \ Maintenance Chamber | | Electrical Pillar |
| | Water Main | | Electrical Kiosk |
| | Water Hydrant | | Stormwater Pipe |
| | Water Stop Valve | | Stormwater Lintel |
| | Telecommunications Line | | Stormwater Drainage Pit |
| | Telecommunications Pit | | Stormwater Junction Pit |
| | Street Tree | | Design Contours |
| | Footpath | | Block Work Retaining Wall |
| | Easements | | Concrete I-beam Retaining Wall |

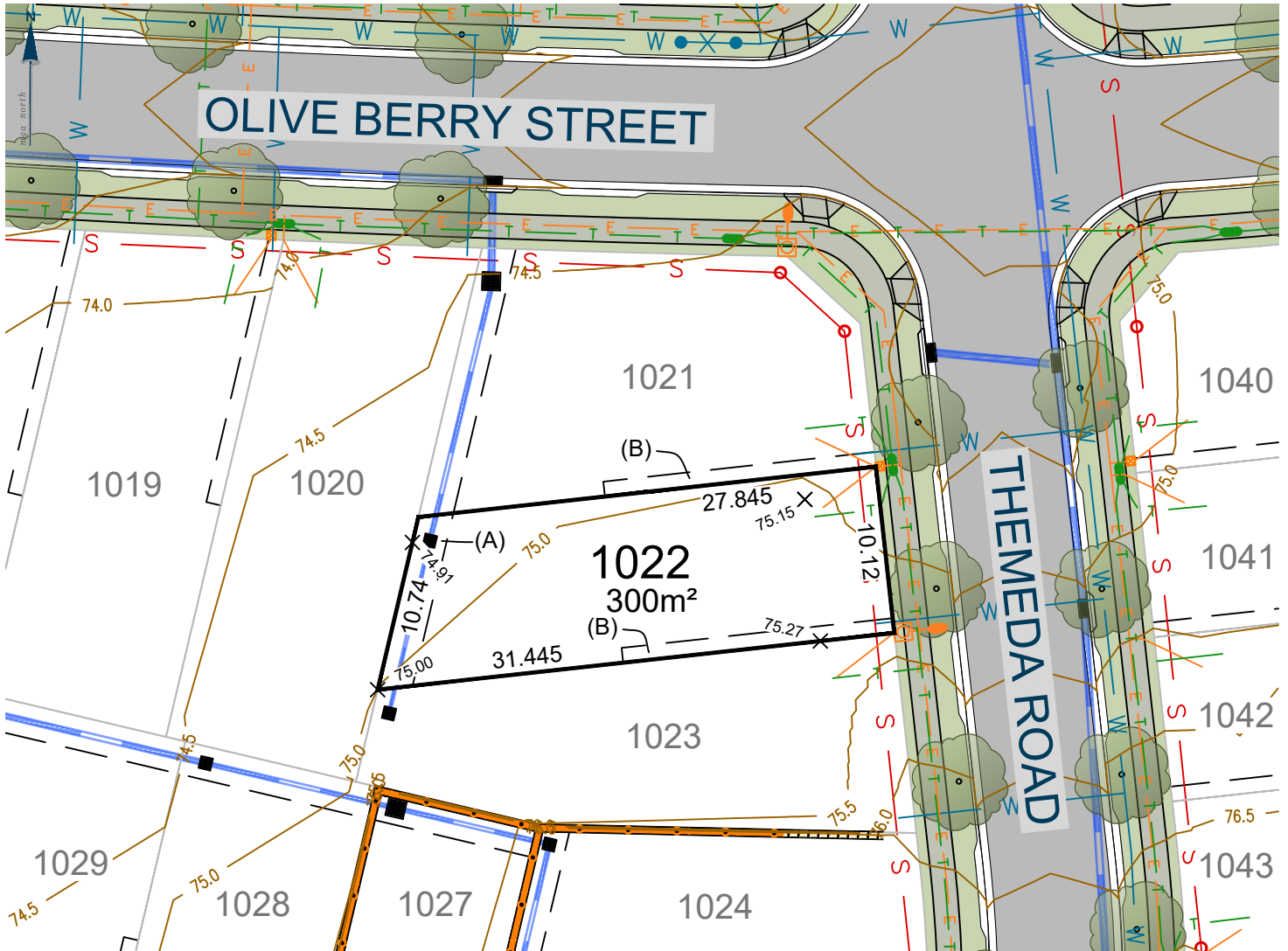


Site Plan

9080 8599
EVERDENE.MIRVAC.COM



Notes:
The information shown on this plan is indicative only, and has been prepared with care and final outcomes may vary, however it is subject to change in accordance with the contract. The depictions on the plan do not necessarily reflect final designs which require the input and approval of various authorities. Changes may be made at any time without notice (subject to contract). Purchasers must rely on their own enquiries. 23rd April 2026.



- (A) EASEMENT TO DRAIN WATER 2, 2.5, 3 WIDE AND VARIABLE WIDTH
- (B) EASEMENT FOR ACCESS, MAINTENANCE AND CONSTRUCTION 0.9 WIDE

0 10.0 20.0m

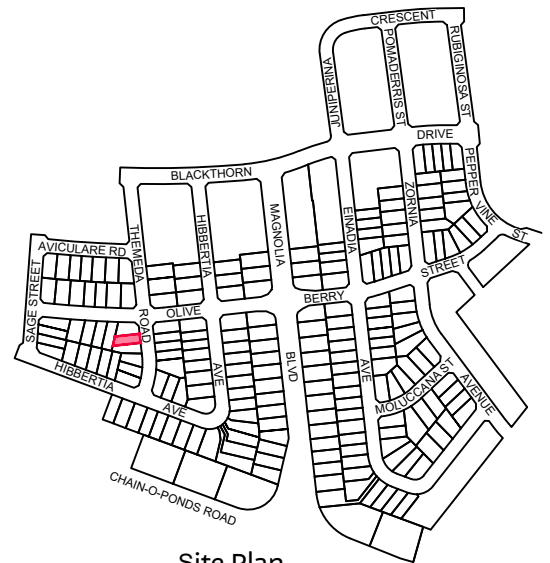
SCALE: 1:400 (FULL)

Ver.	Date	Comment	Company	By
C	23/04/26	UPDATES	ADWJ	AE

CONTOUR INTERVAL 0.5m

Legend

	Subject Boundary		Proposed Finished Surface Levels
	Adjoining Boundary		Electricity Services
	Sewer Main		Street Light
	Sewer Man Hole \ Maintenance Chamber		Electrical Pillar
	Water Main		Electrical Kiosk
	Water Hydrant		Stormwater Pipe
	Water Stop Valve		Stormwater Lintel
	Telecommunications Line		Stormwater Drainage Pit
	Telecommunications Pit		Stormwater Junction Pit
	Street Tree		Design Contours
	Footpath		Block Work Retaining Wall
	Easements		Concrete I-beam Retaining Wall



Site Plan

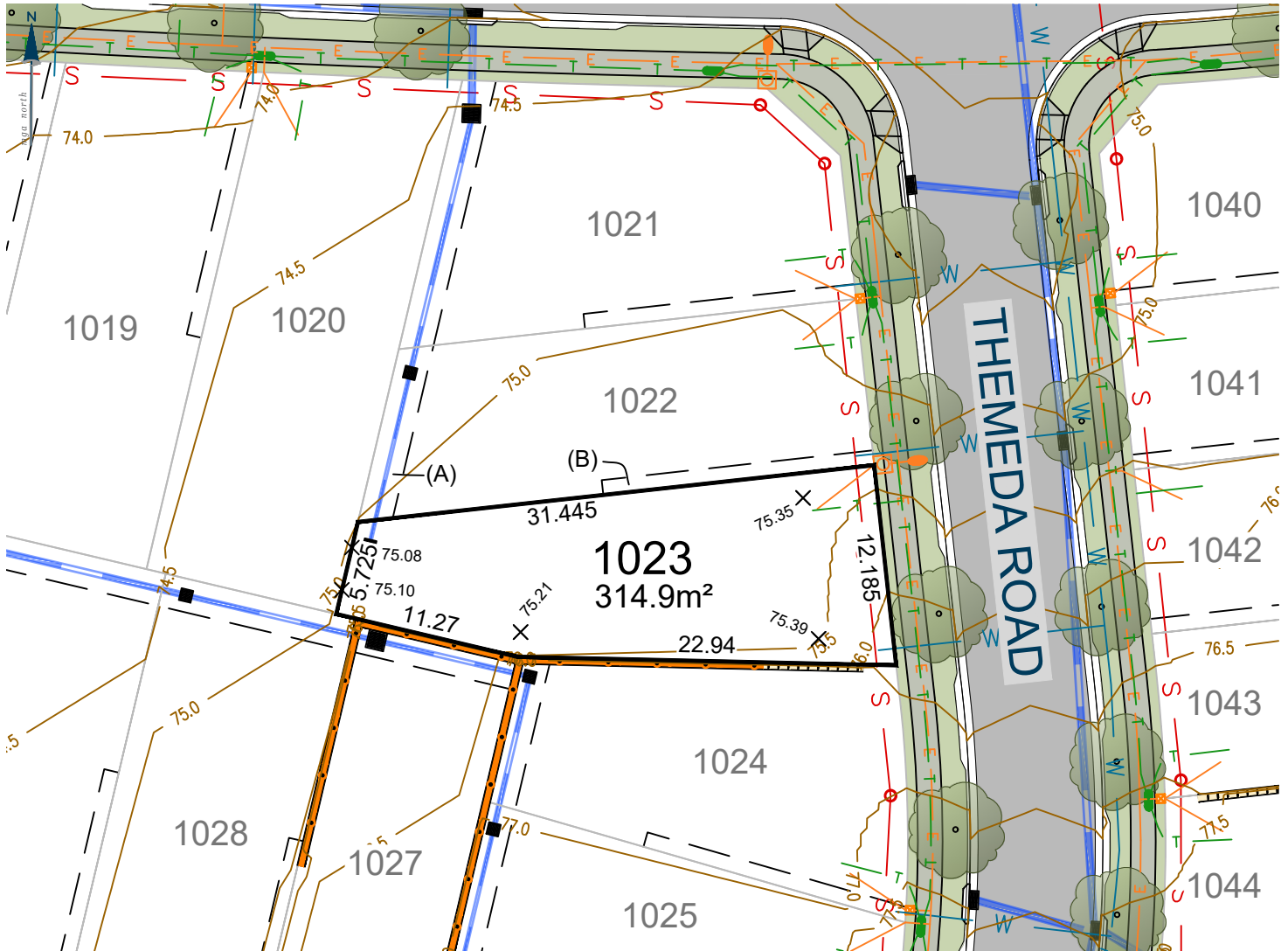
9080 8599
EVERDENE.MIRVAC.COM




Notes:
The information shown on this plan is indicative only, and has been prepared with care and final outcomes may vary, however it is subject to change in accordance with the contract. The depictions on the plan do not necessarily reflect final designs which require the input and approval of various authorities. Changes may be made at any time without notice (subject to contract). Purchasers must rely on their own enquiries. 23rd April 2026.

Lot 1023

EVERDENE MULGOA



- (A) EASEMENT TO DRAIN WATER 2, 2.5, 3 WIDE AND VARIABLE WIDTH
- (B) EASEMENT FOR ACCESS, MAINTENANCE AND CONSTRUCTION 0.9 WIDE



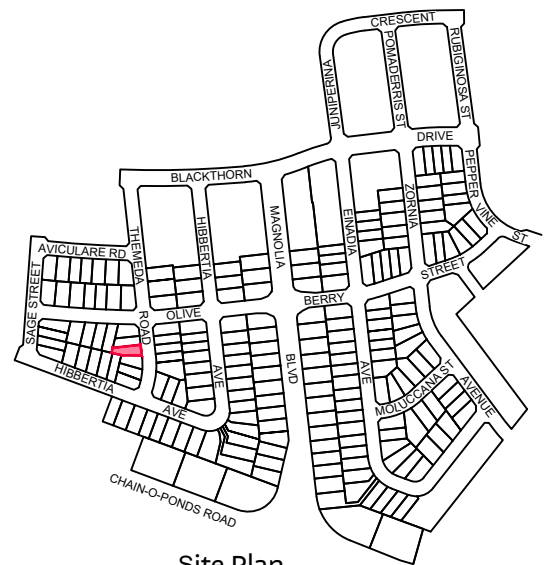
SCALE: 1:400 (FULL)

Ver.	Date	Comment	Company	By
C	23/04/26	UPDATES	ADWJ	AE

CONTOUR INTERVAL 0.5m

Legend

	Subject Boundary		Proposed Finished Surface Levels
	Adjoining Boundary		Electricity Services
	Sewer Main		Street Light
	Sewer Man Hole \ Maintenance Chamber		Electrical Pillar
	Water Main		Electrical Kiosk
	Water Hydrant		Stormwater Pipe
	Water Stop Valve		Stormwater Lintel
	Telecommunications Line		Stormwater Drainage Pit
	Telecommunications Pit		Stormwater Junction Pit
	Street Tree		Design Contours
	Footpath		Block Work Retaining Wall
	Easements		Concrete I-beam Retaining Wall



Site Plan

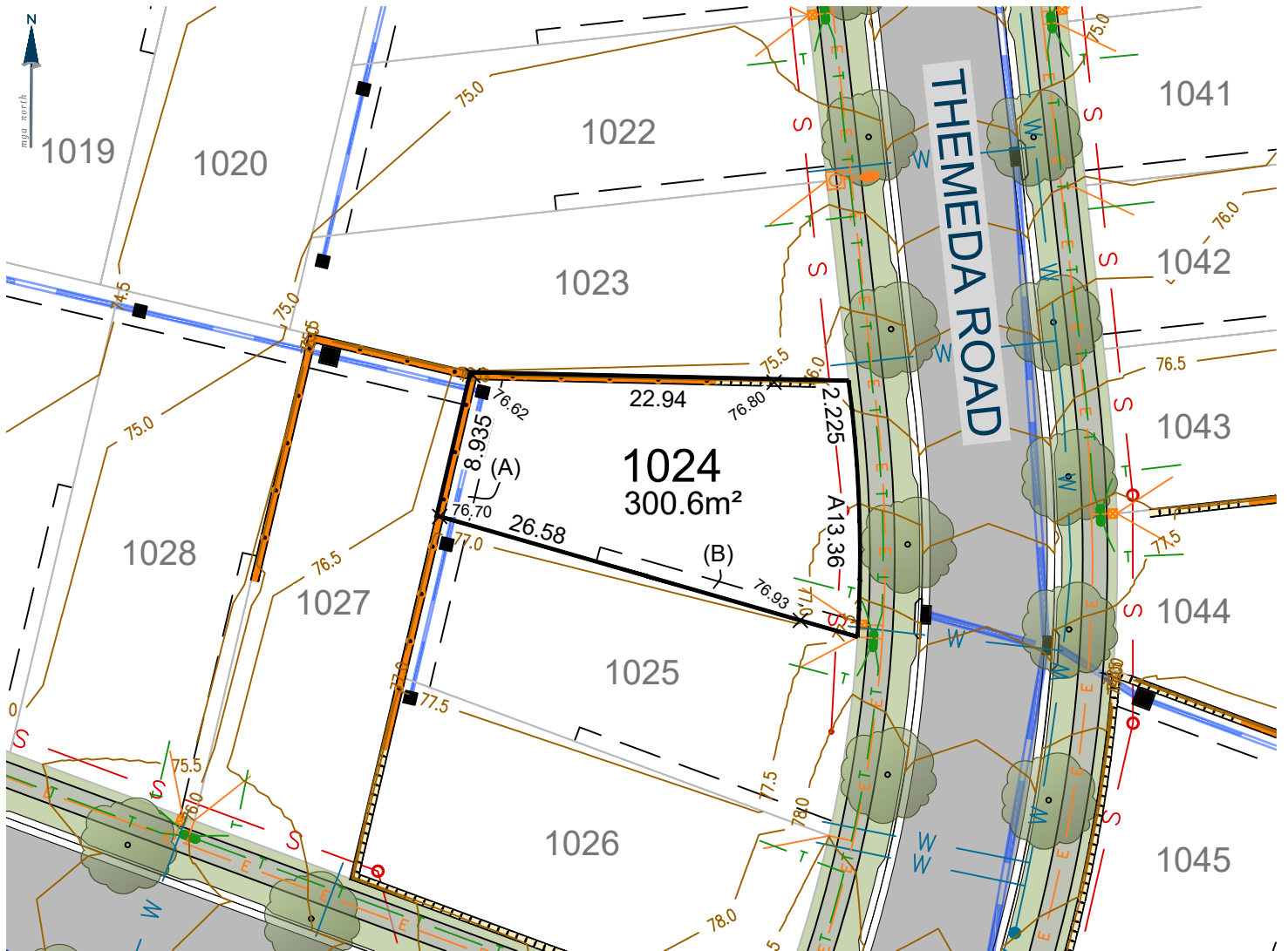
9080 8599
EVERDENE.MIRVAC.COM



Notes:
The information shown on this plan is indicative only, and has been prepared with care and final outcomes may vary, however it is subject to change in accordance with the contract. The depictions on the plan do not necessarily reflect final designs which require the input and approval of various authorities. Changes may be made at any time without notice (subject to contract). Purchasers must rely on their own enquiries. 23rd April 2026.

Lot 1024

EVERDENE MULGOA



- (A) EASEMENT TO DRAIN WATER 2, 2.5, 3 WIDE AND VARIABLE WIDTH
- (B) EASEMENT FOR ACCESS, MAINTENANCE AND CONSTRUCTION 0.9 WIDE

0 10.0 20.0m

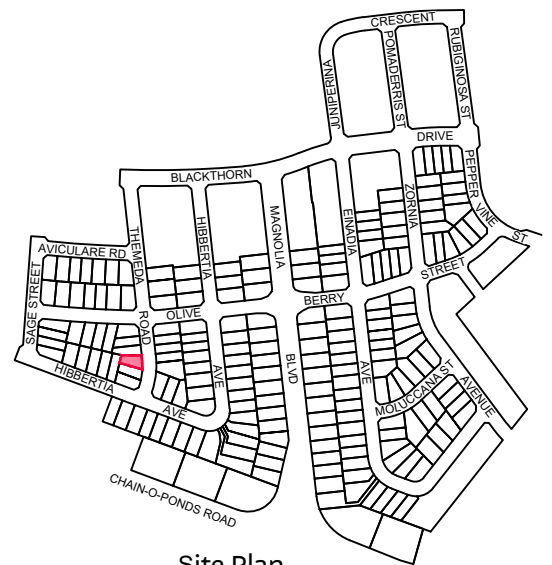
SCALE: 1:400 (FULL)

Ver.	Date	Comment	Company	By
C	23/04/26	UPDATES	ADWJ	AE

CONTOUR INTERVAL 0.5m

Legend

	Subject Boundary		Proposed Finished Surface Levels
	Adjoining Boundary		Electricity Services
	Sewer Main		Street Light
	Sewer Man Hole \ Maintenance Chamber		Electrical Pillar
	Water Main		Electrical Kiosk
	Water Hydrant		Stormwater Pipe
	Water Stop Valve		Stormwater Lintel
	Telecommunications Line		Stormwater Drainage Pit
	Telecommunications Pit		Stormwater Junction Pit
	Street Tree		Design Contours
	Footpath		Block Work Retaining Wall
	Easements		Concrete I-beam Retaining Wall



Site Plan

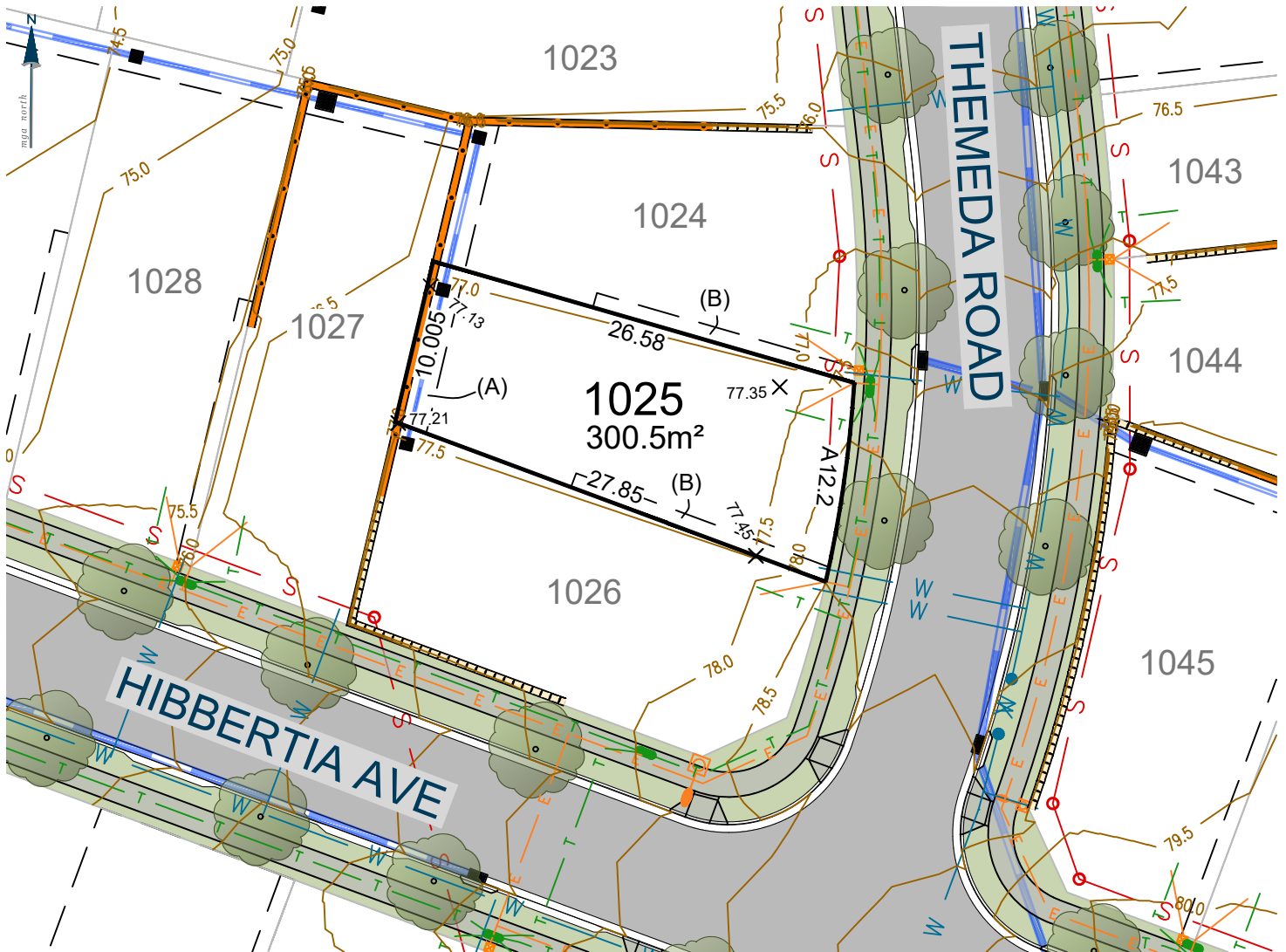
9080 8599
EVERDENE.MIRVAC.COM




Notes:
The information shown on this plan is indicative only, and has been prepared with care and final outcomes may vary, however it is subject to change in accordance with the contract. The depictions on the plan do not necessarily reflect final designs which require the input and approval of various authorities. Changes may be made at any time without notice (subject to contract). Purchasers must rely on their own enquiries. 23rd April 2026.

Lot 1025

EVERDENE
MULGOA



- (A) EASEMENT TO DRAIN WATER 2, 2.5, 3 WIDE AND VARIABLE WIDTH
- (B) EASEMENT FOR ACCESS, MAINTENANCE AND CONSTRUCTION 0.9 WIDE



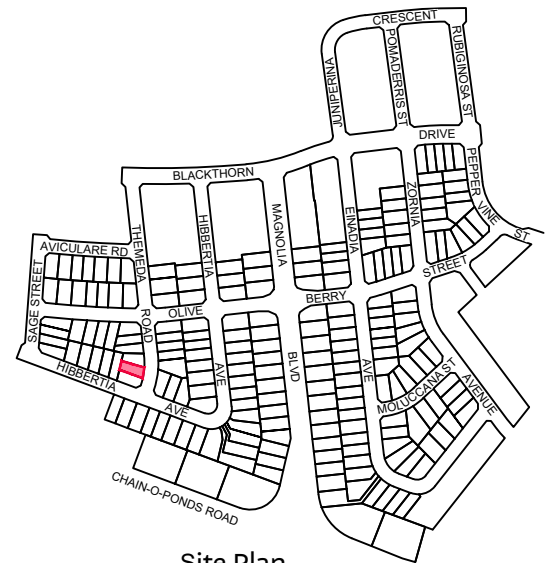
SCALE: 1:400 (FULL)

Ver.	Date	Comment	Company	By
C	23/04/26	UPDATES	ADWJ	AE

CONTOUR INTERVAL 0.5m

Legend

	Subject Boundary		Proposed Finished Surface Levels
	Adjoining Boundary		Electricity Services
	Sewer Main		Street Light
	Sewer Man Hole \ Maintenance Chamber		Electrical Pillar
	Water Main		Electrical Kiosk
	Water Hydrant		Stormwater Pipe
	Water Stop Valve		Stormwater Lintel
	Telecommunications Line		Stormwater Drainage Pit
	Telecommunications Pit		Stormwater Junction Pit
	Street Tree		Design Contours
	Footpath		Block Work Retaining Wall
	Easements		Concrete I-beam Retaining Wall



Site Plan

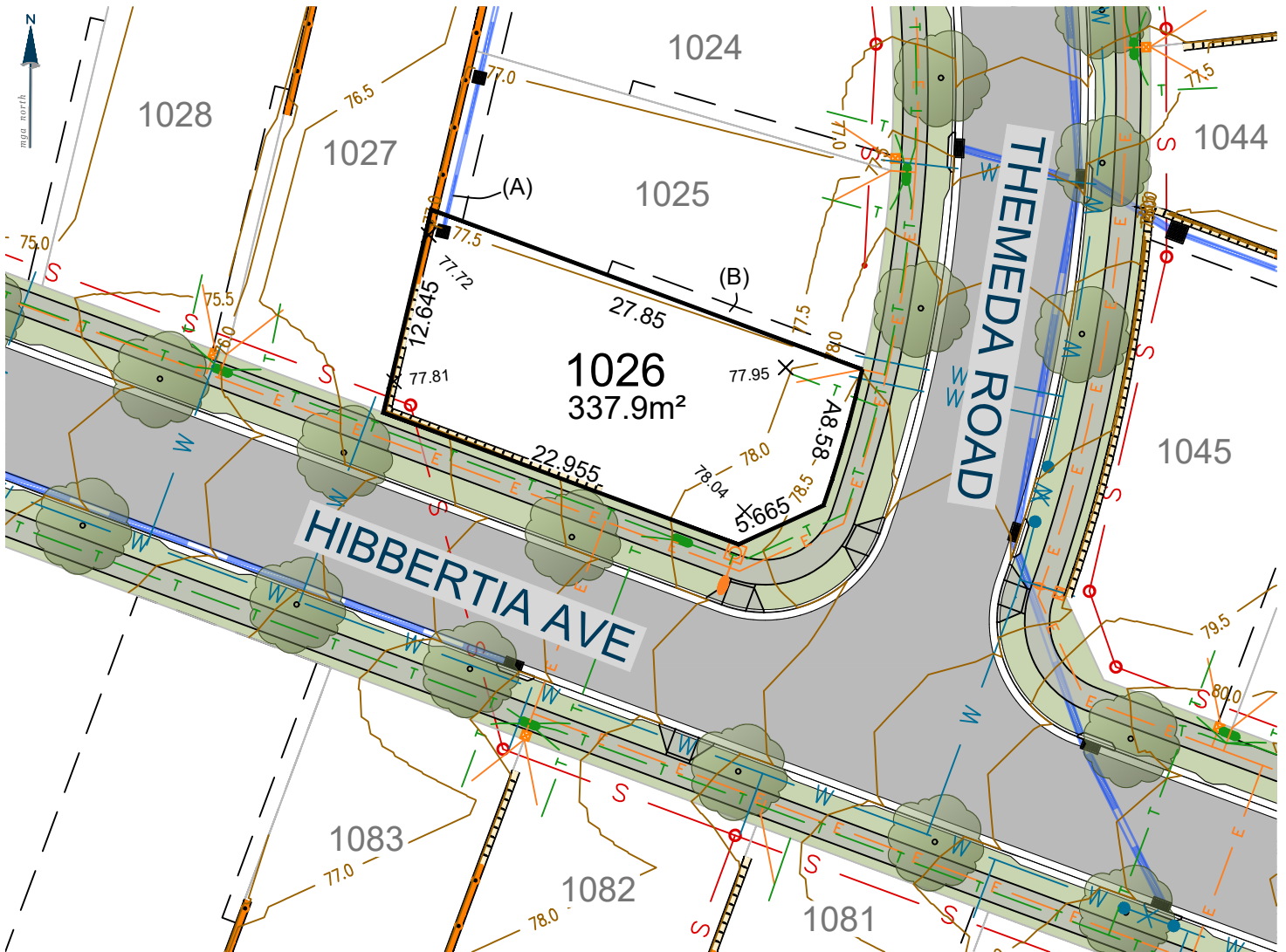
9080 8599
EVERDENE.MIRVAC.COM



Notes:
The information shown on this plan is indicative only, and has been prepared with care and final outcomes may vary, however it is subject to change in accordance with the contract. The depictions on the plan do not necessarily reflect final designs which require the input and approval of various authorities. Changes may be made at any time without notice (subject to contract). Purchasers must rely on their own enquiries. 23rd April 2026.

Lot 1026

EVERDENE
MULGOA



- (A) EASEMENT TO DRAIN WATER 2, 2.5, 3 WIDE AND VARIABLE WIDTH
- (B) EASEMENT FOR ACCESS, MAINTENANCE AND CONSTRUCTION 0.9 WIDE

0 10.0 20.0m

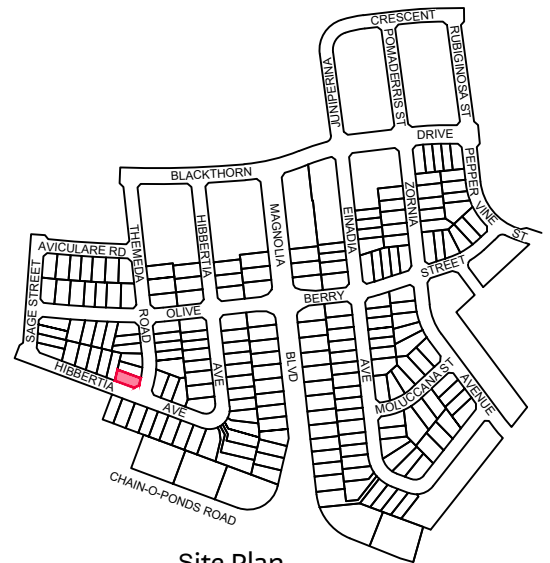
SCALE: 1:400 (FULL)

Ver.	Date	Comment	Company	By
C	23/04/26	UPDATES	ADWJ	AE

CONTOUR INTERVAL 0.5m

Legend

	Subject Boundary		Proposed Finished Surface Levels
	Adjoining Boundary		Electricity Services
	Sewer Main		Street Light
	Sewer Man Hole \ Maintenance Chamber		Electrical Pillar
	Water Main		Electrical Kiosk
	Water Hydrant		Stormwater Pipe
	Water Stop Valve		Stormwater Lintel
	Telecommunications Line		Stormwater Drainage Pit
	Telecommunications Pit		Stormwater Junction Pit
	Street Tree		Design Contours
	Footpath		Block Work Retaining Wall
	Easements		Concrete I-beam Retaining Wall



Site Plan

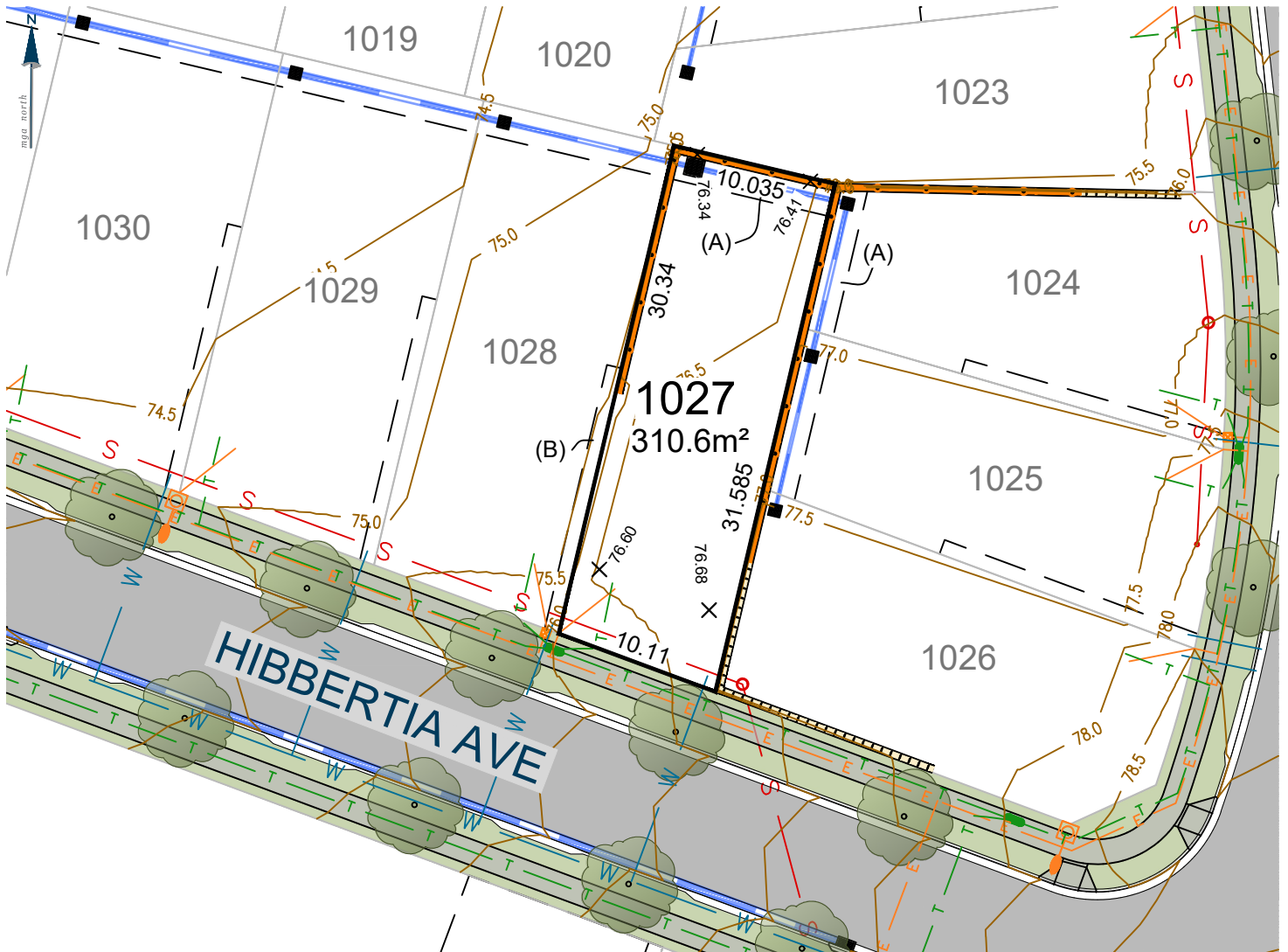
9080 8599
EVERDENE.MIRVAC.COM




Notes:
The information shown on this plan is indicative only, and has been prepared with care and final outcomes may vary, however it is subject to change in accordance with the contract. The depictions on the plan do not necessarily reflect final designs which require the input and approval of various authorities. Changes may be made at any time without notice (subject to contract). Purchasers must rely on their own enquiries. 23rd April 2026.

Lot 1027

EVERDENE MULGOA



- (A) EASEMENT TO DRAIN WATER 2, 2.5, 3 WIDE AND VARIABLE WIDTH
- (B) EASEMENT FOR ACCESS, MAINTENANCE AND CONSTRUCTION 0.9 WIDE



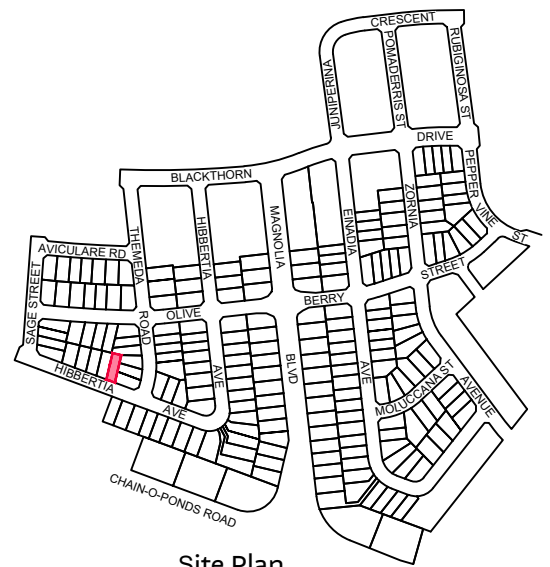
SCALE: 1:400 (FULL)

Ver.	Date	Comment	Company	By
C	23/04/26	UPDATES	ADWJ	AE

CONTOUR INTERVAL 0.5m

Legend

	Subject Boundary		Proposed Finished Surface Levels
	Adjoining Boundary		Electricity Services
	Sewer Main		Street Light
	Sewer Man Hole \ Maintenance Chamber		Electrical Pillar
	Water Main		Electrical Kiosk
	Water Hydrant		Stormwater Pipe
	Water Stop Valve		Stormwater Lintel
	Telecommunications Line		Stormwater Drainage Pit
	Telecommunications Pit		Stormwater Junction Pit
	Street Tree		Design Contours
	Footpath		Block Work Retaining Wall
	Easements		Concrete I-beam Retaining Wall



Site Plan

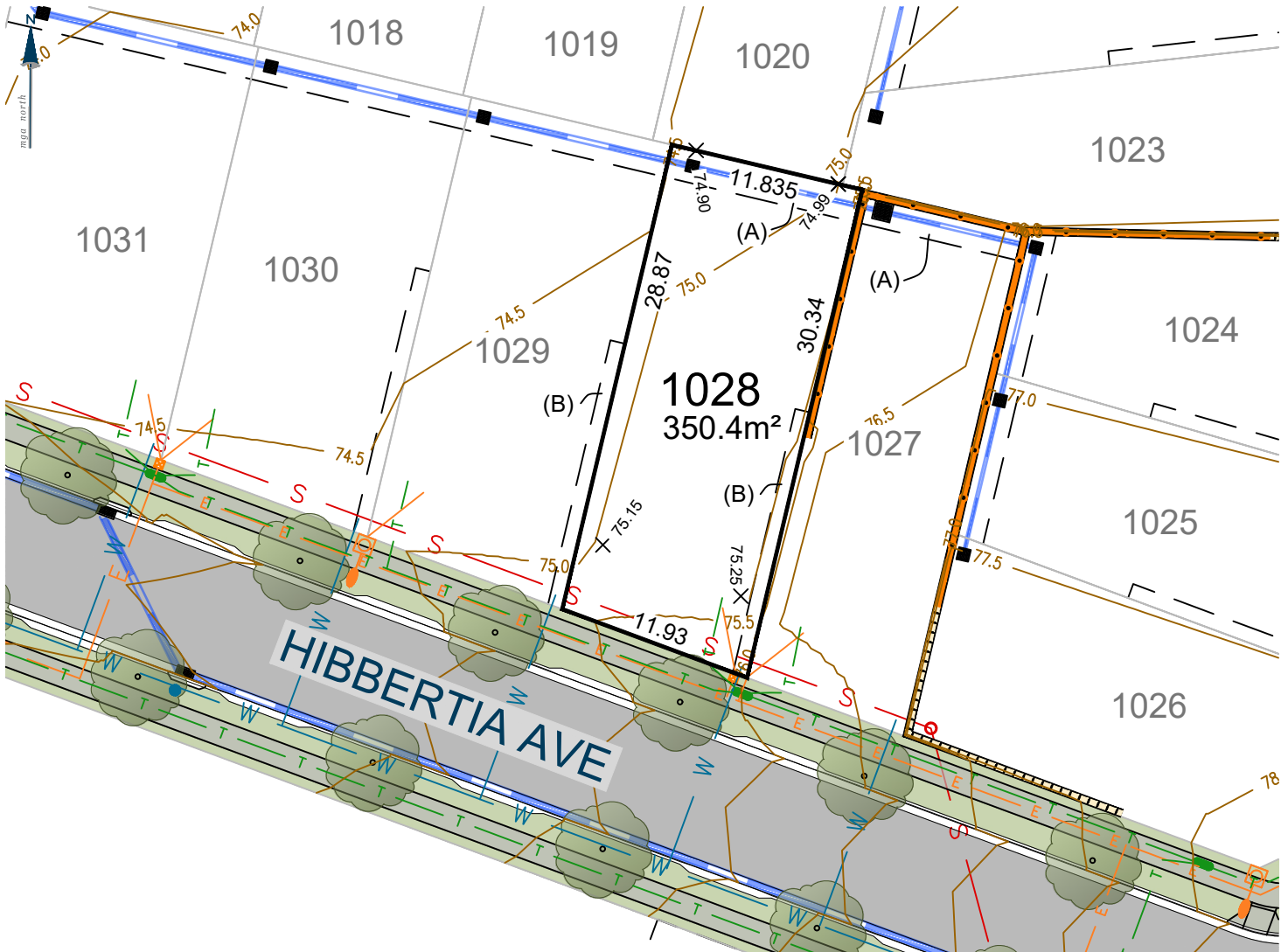
9080 8599
EVERDENE.MIRVAC.COM



Notes:
The information shown on this plan is indicative only, and has been prepared with care and final outcomes may vary, however it is subject to change in accordance with the contract. The depictions on the plan do not necessarily reflect final designs which require the input and approval of various authorities. Changes may be made at any time without notice (subject to contract). Purchasers must rely on their own enquiries. 23rd April 2026.

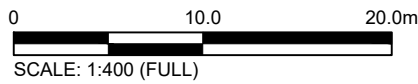
Lot 1028

EVERDENE
MULGOA



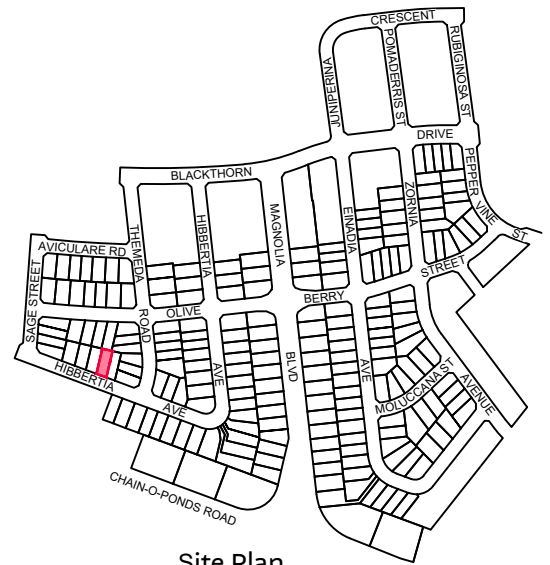
- (A) EASEMENT TO DRAIN WATER 2, 2.5, 3 WIDE AND VARIABLE WIDTH
- (B) EASEMENT FOR ACCESS, MAINTENANCE AND CONSTRUCTION 0.9 WIDE

Ver.	Date	Comment	Company	By
C	23/04/26	UPDATES	ADWJ	AE



CONTOUR INTERVAL 0.5m

Legend	
	Subject Boundary
	Adjoining Boundary
	Sewer Main
	Sewer Man Hole \ Maintenance Chamber
	Water Main
	Water Hydrant
	Water Stop Valve
	Telecommunications Line
	Telecommunications Pit
	Street Tree
	Footpath
	Easements
	Proposed Finished Surface Levels
	Electricity Services
	Street Light
	Electrical Pillar
	Electrical Kiosk
	Stormwater Pipe
	Stormwater Lintel
	Stormwater Drainage Pit
	Stormwater Junction Pit
	Design Contours
	Block Work Retaining Wall
	Concrete I-beam Retaining Wall



Site Plan

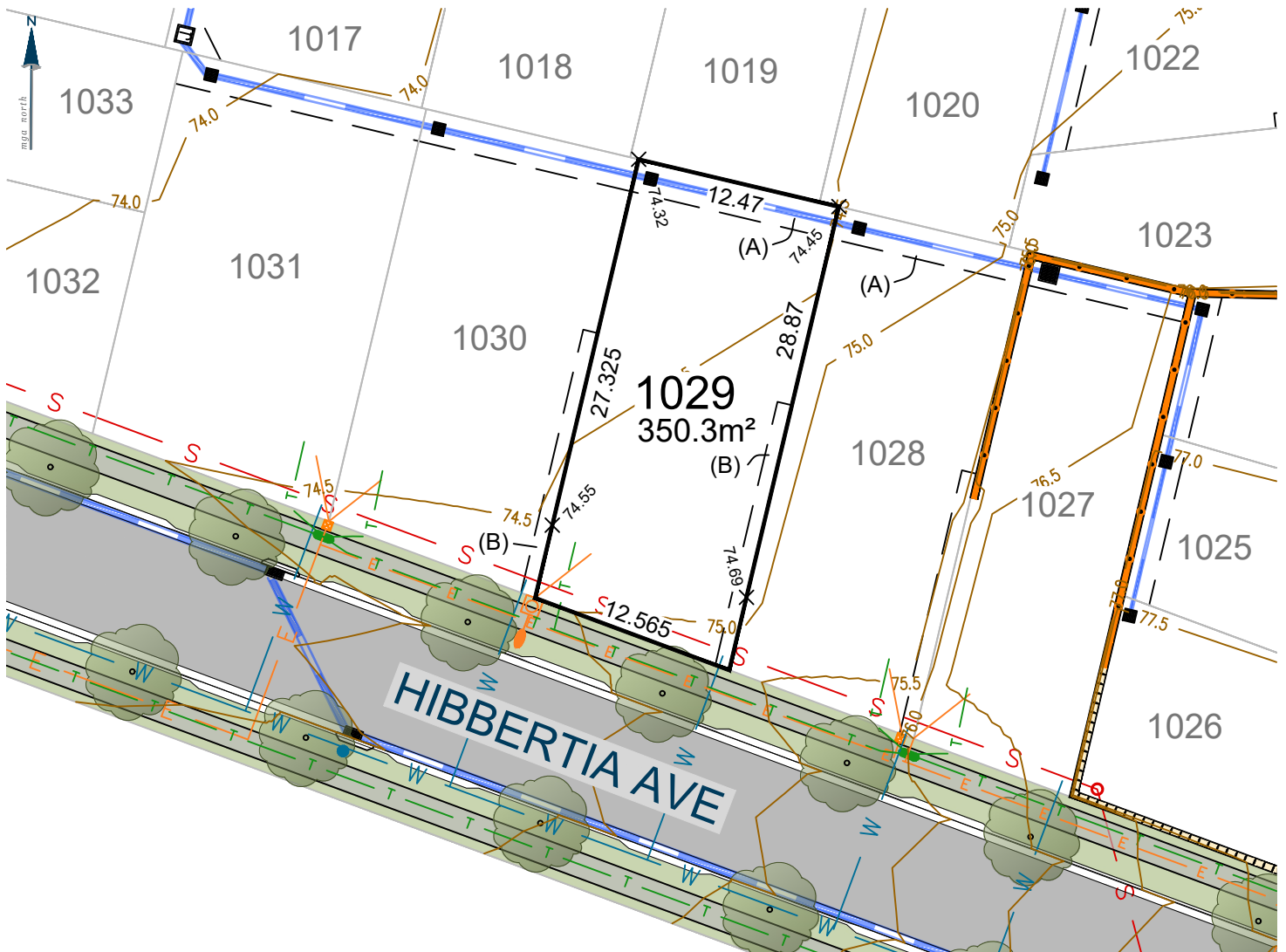
9080 8599
EVERDENE.MIRVAC.COM



Notes:
The information shown on this plan is indicative only, and has been prepared with care and final outcomes may vary, however it is subject to change in accordance with the contract. The depictions on the plan do not necessarily reflect final designs which require the input and approval of various authorities. Changes may be made at any time without notice (subject to contract). Purchasers must rely on their own enquiries. 23rd April 2026.

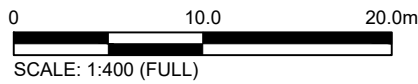
Lot 1029

EVERDENE
MULGOA



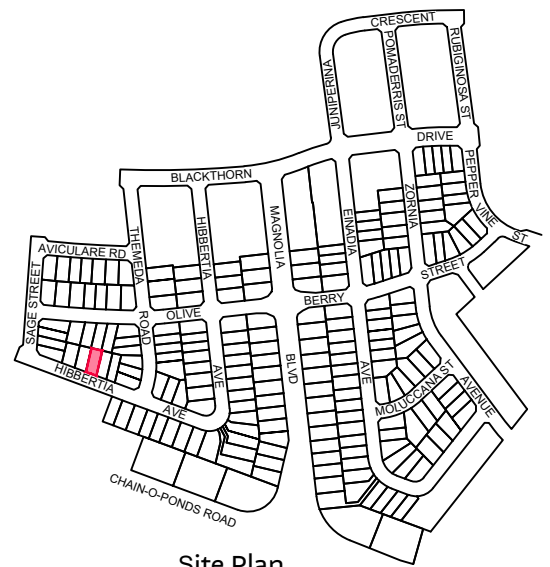
- (A) EASEMENT TO DRAIN WATER 2, 2.5, 3 WIDE AND VARIABLE WIDTH
- (B) EASEMENT FOR ACCESS, MAINTENANCE AND CONSTRUCTION 0.9 WIDE

Ver.	Date	Comment	Company	By
C	23/04/26	UPDATES	ADWJ	AE



CONTOUR INTERVAL 0.5m

Legend			
	Subject Boundary		Proposed Finished Surface Levels
	Adjoining Boundary		Electricity Services
	Sewer Main		Street Light
	Sewer Man Hole \ Maintenance Chamber		Electrical Pillar
	Water Main		Electrical Kiosk
	Water Hydrant		Stormwater Pipe
	Water Stop Valve		Stormwater Lintel
	Telecommunications Line		Stormwater Drainage Pit
	Telecommunications Pit		Stormwater Junction Pit
	Street Tree		Design Contours
	Footpath		Block Work Retaining Wall
	Easements		Concrete I-beam Retaining Wall



Site Plan

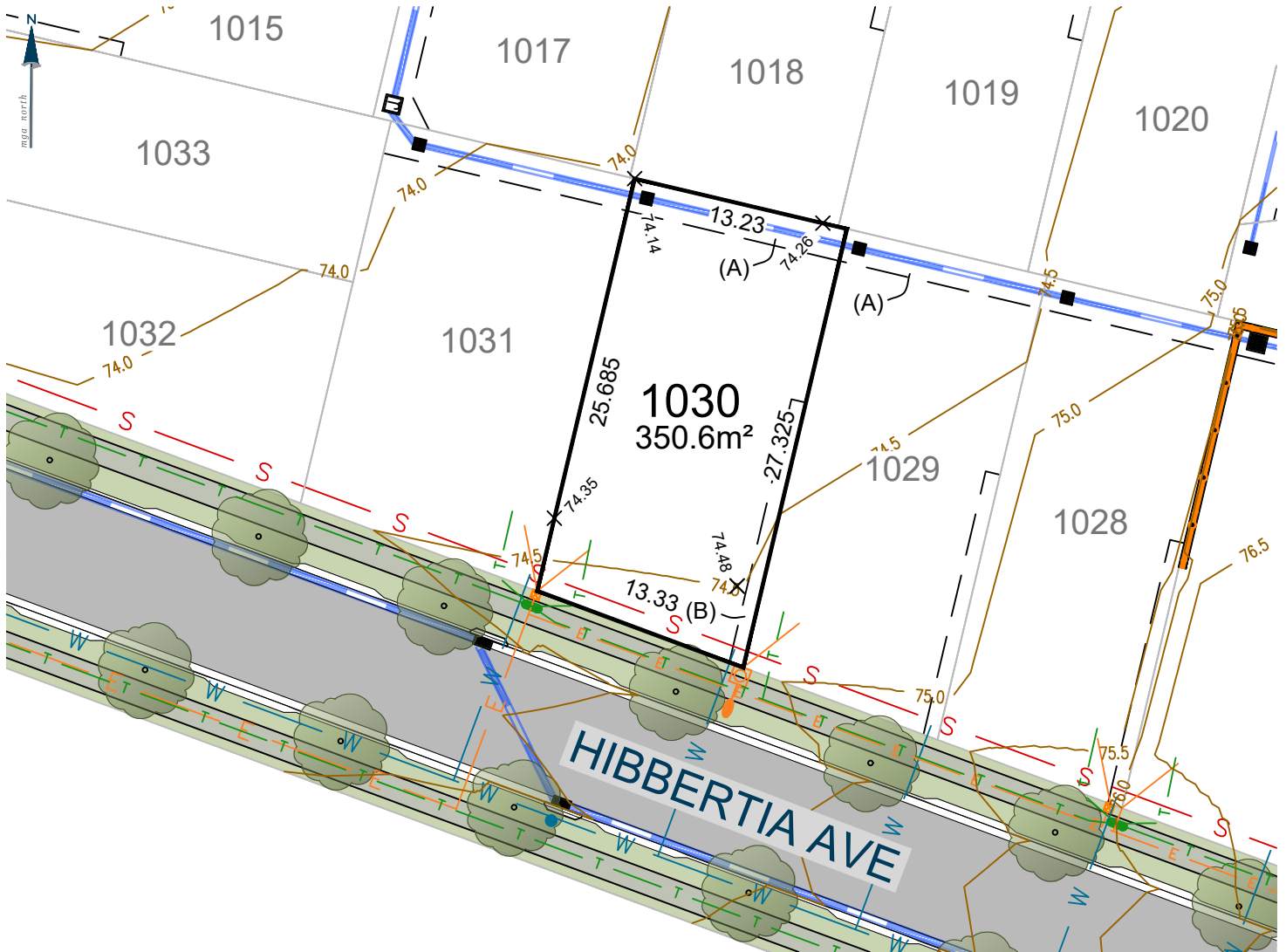
9080 8599
EVERDENE.MIRVAC.COM



Notes:
The information shown on this plan is indicative only, and has been prepared with care and final outcomes may vary, however it is subject to change in accordance with the contract. The depictions on the plan do not necessarily reflect final designs which require the input and approval of various authorities. Changes may be made at any time without notice (subject to contract). Purchasers must rely on their own enquiries. 23rd April 2026.

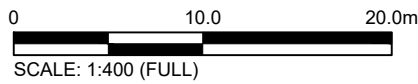
Lot 1030

EVERDENE
MULGOA



- (A) EASEMENT TO DRAIN WATER 2, 2.5, 3 WIDE AND VARIABLE WIDTH
- (B) EASEMENT FOR ACCESS, MAINTENANCE AND CONSTRUCTION 0.9 WIDE

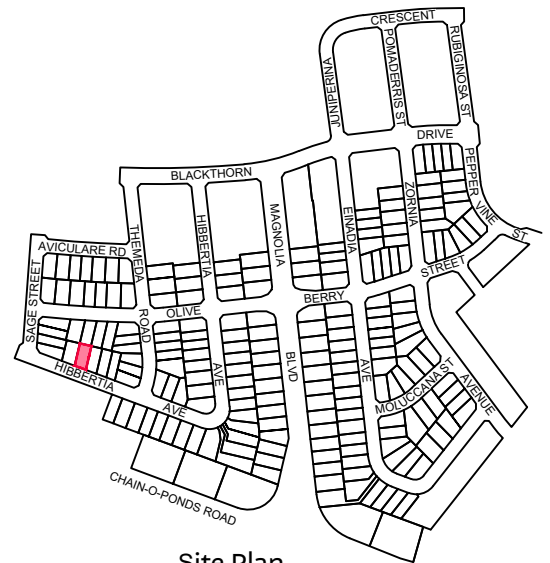
Ver.	Date	Comment	Company	By
C	23/04/26	UPDATES	ADWJ	AE



CONTOUR INTERVAL 0.5m

Legend

	Subject Boundary		Proposed Finished Surface Levels
	Adjoining Boundary		Electricity Services
	Sewer Main		Street Light
	Sewer Man Hole \ Maintenance Chamber		Electrical Pillar
	Water Main		Electrical Kiosk
	Water Hydrant		Stormwater Pipe
	Water Stop Valve		Stormwater Lintel
	Telecommunications Line		Stormwater Drainage Pit
	Telecommunications Pit		Stormwater Junction Pit
	Street Tree		Design Contours
	Footpath		Block Work Retaining Wall
	Easements		Concrete I-beam Retaining Wall



Site Plan

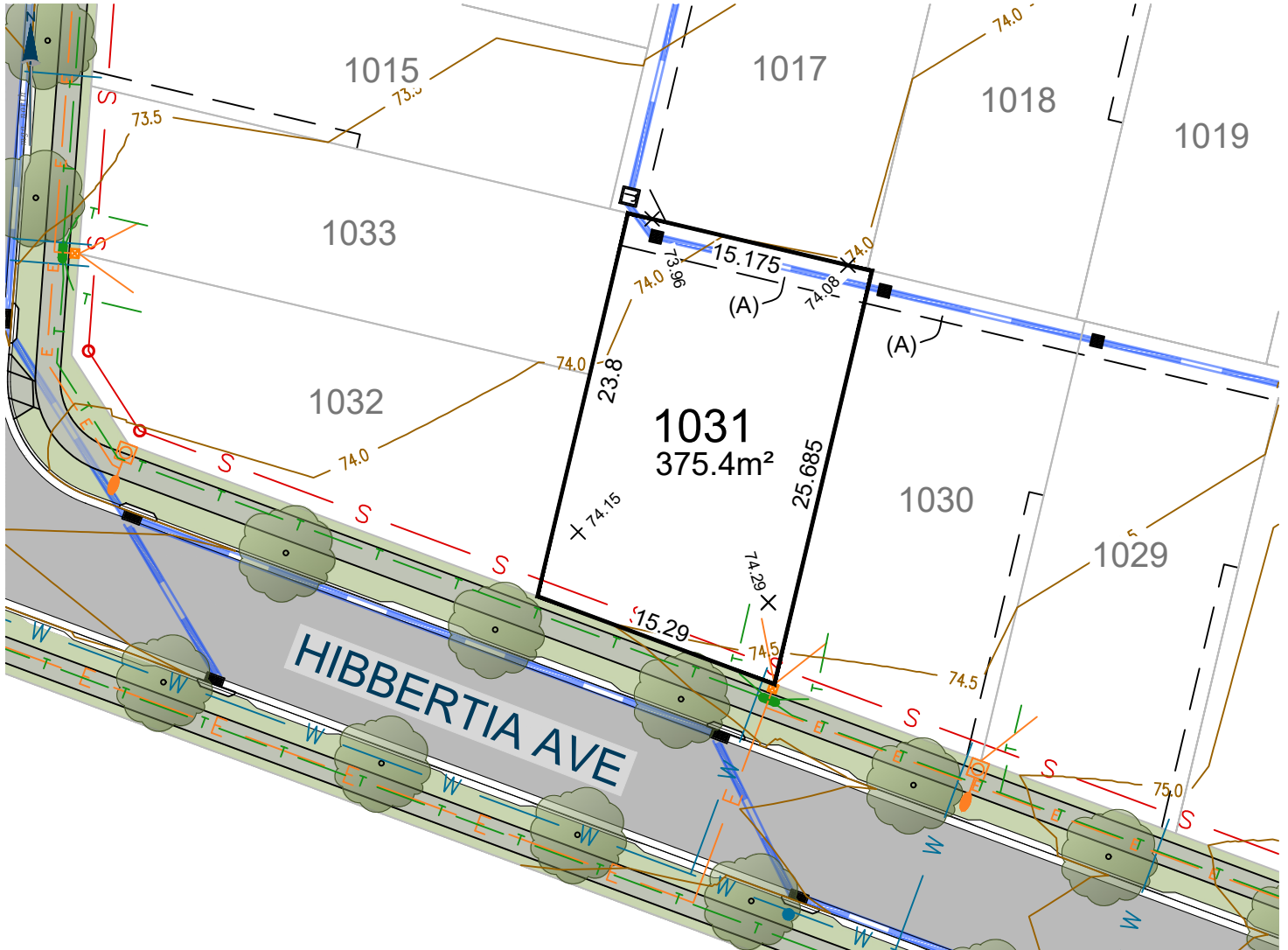
9080 8599
EVERDENE.MIRVAC.COM



Notes:
The information shown on this plan is indicative only, and has been prepared with care and final outcomes may vary, however it is subject to change in accordance with the contract. The depictions on the plan do not necessarily reflect final designs which require the input and approval of various authorities. Changes may be made at any time without notice (subject to contract). Purchasers must rely on their own enquiries. 23rd April 2026.

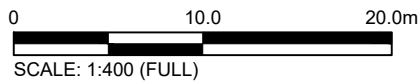
Lot 1031

EVERDENE
MULGOA



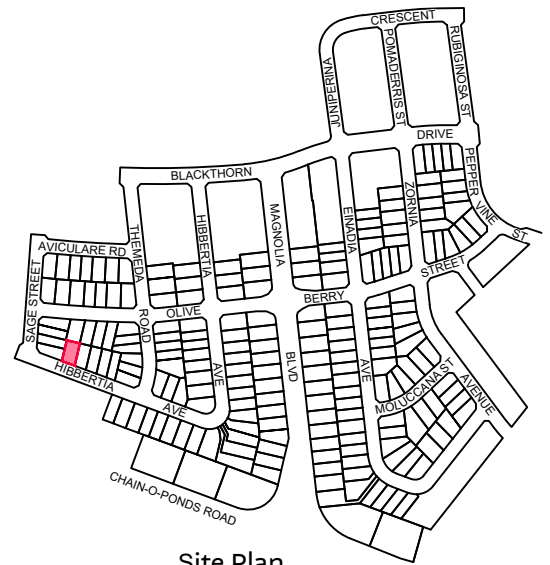
(A) EASEMENT TO DRAIN WATER 2, 2.5, 3 WIDE AND VARIABLE WIDTH

Ver.	Date	Comment	Company	By
C	23/04/26	UPDATES	ADWJ	AE



CONTOUR INTERVAL 0.5m

Legend	
	Subject Boundary
	Adjoining Boundary
	Sewer Main
	Sewer Man Hole \ Maintenance Chamber
	Water Main
	Water Hydrant
	Water Stop Valve
	Telecommunications Line
	Telecommunications Pit
	Street Tree
	Footpath
	Easements
	Proposed Finished Surface Levels
	Electricity Services
	Street Light
	Electrical Pillar
	Electrical Kiosk
	Stormwater Pipe
	Stormwater Lintel
	Stormwater Drainage Pit
	Stormwater Junction Pit
	Design Contours
	Block Work Retaining Wall
	Concrete I-beam Retaining Wall

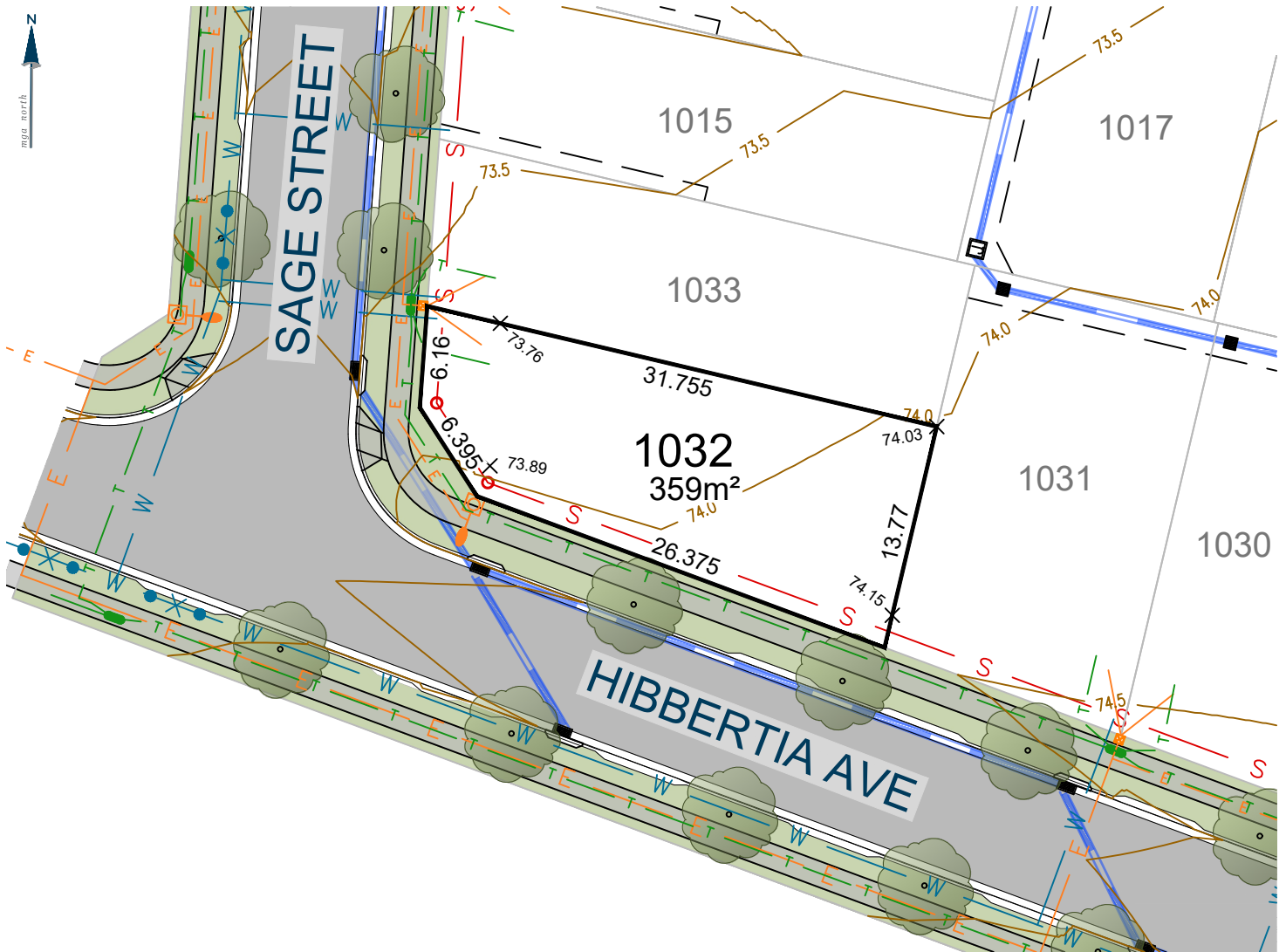


Site Plan

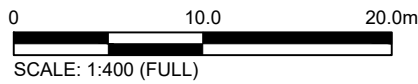
9080 8599
EVERDENE.MIRVAC.COM



Notes:
The information shown on this plan is indicative only, and has been prepared with care and final outcomes may vary, however it is subject to change in accordance with the contract. The depictions on the plan do not necessarily reflect final designs which require the input and approval of various authorities. Changes may be made at any time without notice (subject to contract). Purchasers must rely on their own enquiries. 23rd April 2026.

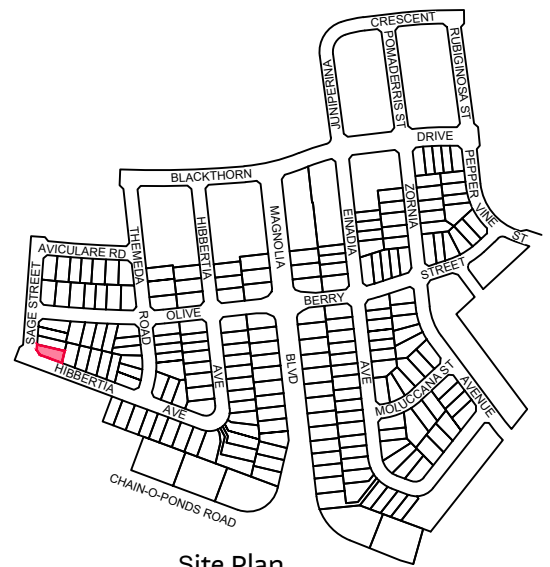


Ver.	Date	Comment	Company	By
C	23/04/26	UPDATES	ADWJ	AE



CONTOUR INTERVAL 0.5m

Legend	
	Subject Boundary
	Adjoining Boundary
	Sewer Main
	Sewer Man Hole \ Maintenance Chamber
	Water Main
	Water Hydrant
	Water Stop Valve
	Telecommunications Line
	Telecommunications Pit
	Street Tree
	Footpath
	Easements
	Proposed Finished Surface Levels
	Electricity Services
	Street Light
	Electrical Pillar
	Electrical Kiosk
	Stormwater Pipe
	Stormwater Lintel
	Stormwater Drainage Pit
	Stormwater Junction Pit
	Design Contours
	Block Work Retaining Wall
	Concrete I-beam Retaining Wall

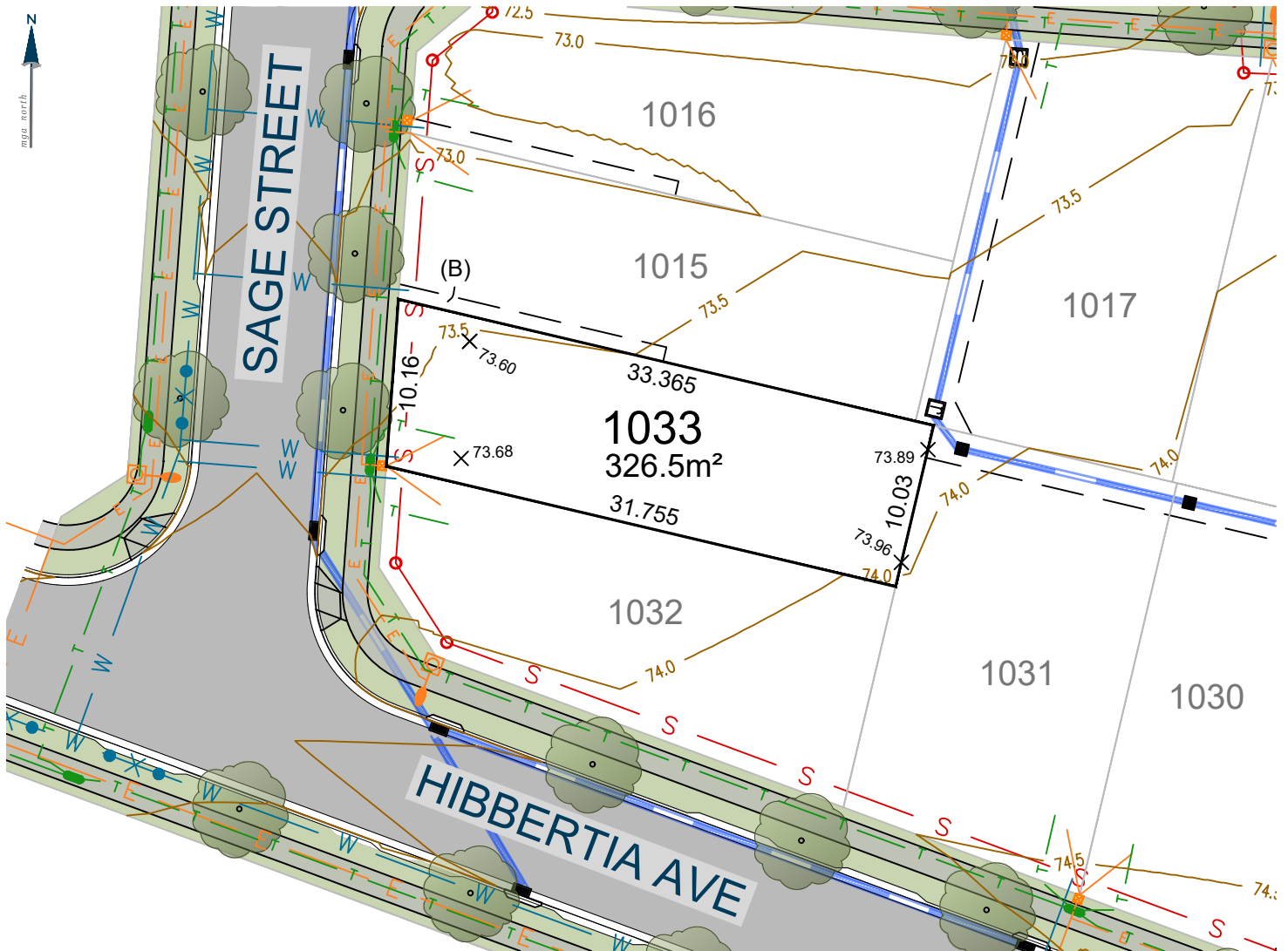


Site Plan

9080 8599
EVERDENE.MIRVAC.COM

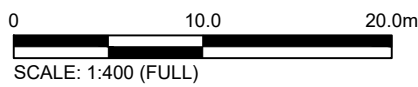


Notes:
The information shown on this plan is indicative only, and has been prepared with care and final outcomes may vary, however it is subject to change in accordance with the contract. The depictions on the plan do not necessarily reflect final designs which require the input and approval of various authorities. Changes may be made at any time without notice (subject to contract). Purchasers must rely on their own enquiries. 23rd April 2026.



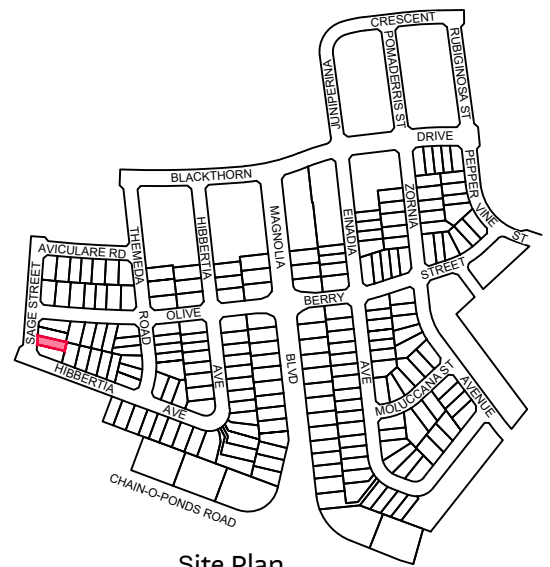
(B) EASEMENT FOR ACCESS, MAINTENANCE AND CONSTRUCTION 0.9 WIDE

Ver.	Date	Comment	Company	By
C	23/04/26	UPDATES	ADWJ	AE



CONTOUR INTERVAL 0.5m

Legend	
	Subject Boundary
	Adjoining Boundary
	Sewer Main
	Sewer Man Hole \ Maintenance Chamber
	Water Main
	Water Hydrant
	Water Stop Valve
	Telecommunications Line
	Telecommunications Pit
	Street Tree
	Footpath
	Easements
	Proposed Finished Surface Levels
	Electricity Services
	Street Light
	Electrical Pillar
	Electrical Kiosk
	Stormwater Pipe
	Stormwater Lintel
	Stormwater Drainage Pit
	Stormwater Junction Pit
	Design Contours
	Block Work Retaining Wall
	Concrete I-beam Retaining Wall



Site Plan

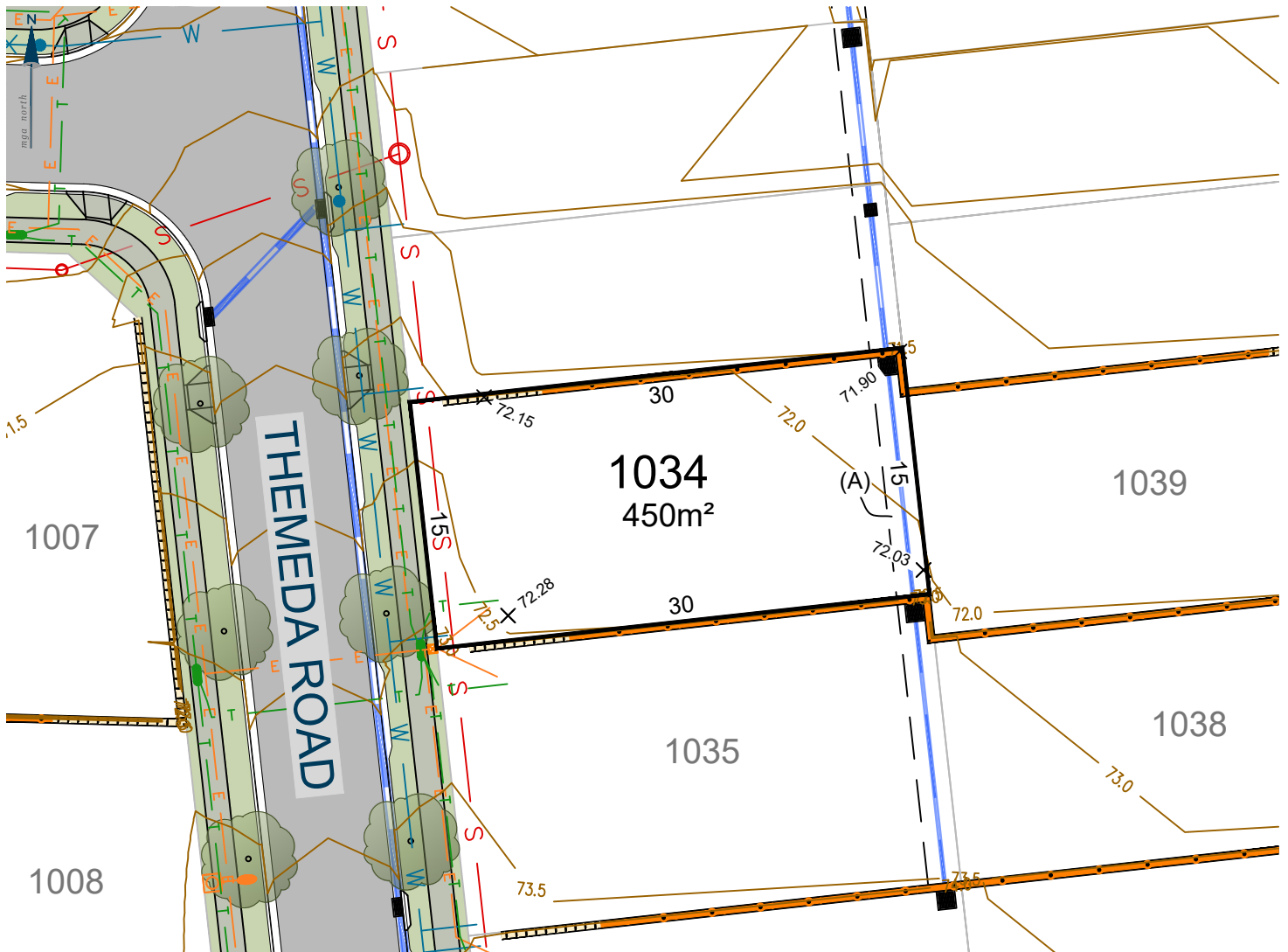
9080 8599
EVERDENE.MIRVAC.COM



Notes:
The information shown on this plan is indicative only, and has been prepared with care and final outcomes may vary, however it is subject to change in accordance with the contract. The depictions on the plan do not necessarily reflect final designs which require the input and approval of various authorities. Changes may be made at any time without notice (subject to contract). Purchasers must rely on their own enquiries. 23rd April 2026.


Lot 1034

EVERDENE MULGOA



(A) EASEMENT TO DRAIN WATER 2, 2.5, 3 WIDE AND VARIABLE WIDTH

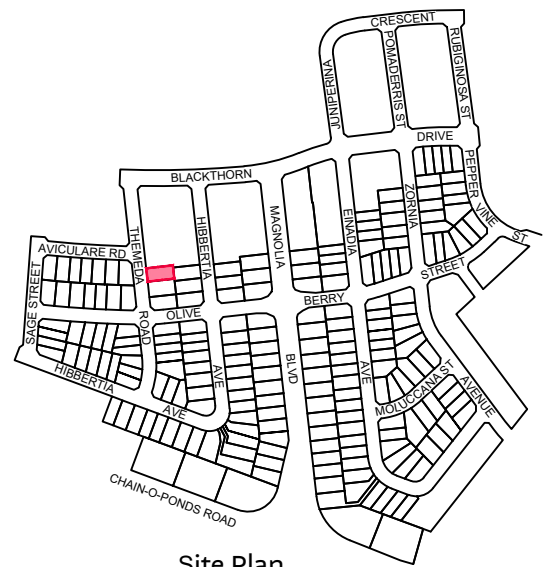
Ver.	Date	Comment	Company	By
C	23/04/26	UPDATES	ADWJ	AE



SCALE: 1:400 (FULL)

CONTOUR INTERVAL 0.5m

Legend	
	Subject Boundary
	Adjoining Boundary
	Sewer Main
	Sewer Man Hole \ Maintenance Chamber
	Water Main
	Water Hydrant
	Water Stop Valve
	Telecommunications Line
	Telecommunications Pit
	Street Tree
	Footpath
	Easements
	Proposed Finished Surface Levels
	Electricity Services
	Street Light
	Electrical Pillar
	Electrical Kiosk
	Stormwater Pipe
	Stormwater Lintel
	Stormwater Drainage Pit
	Stormwater Junction Pit
	Design Contours
	Block Work Retaining Wall
	Concrete I-beam Retaining Wall



Site Plan

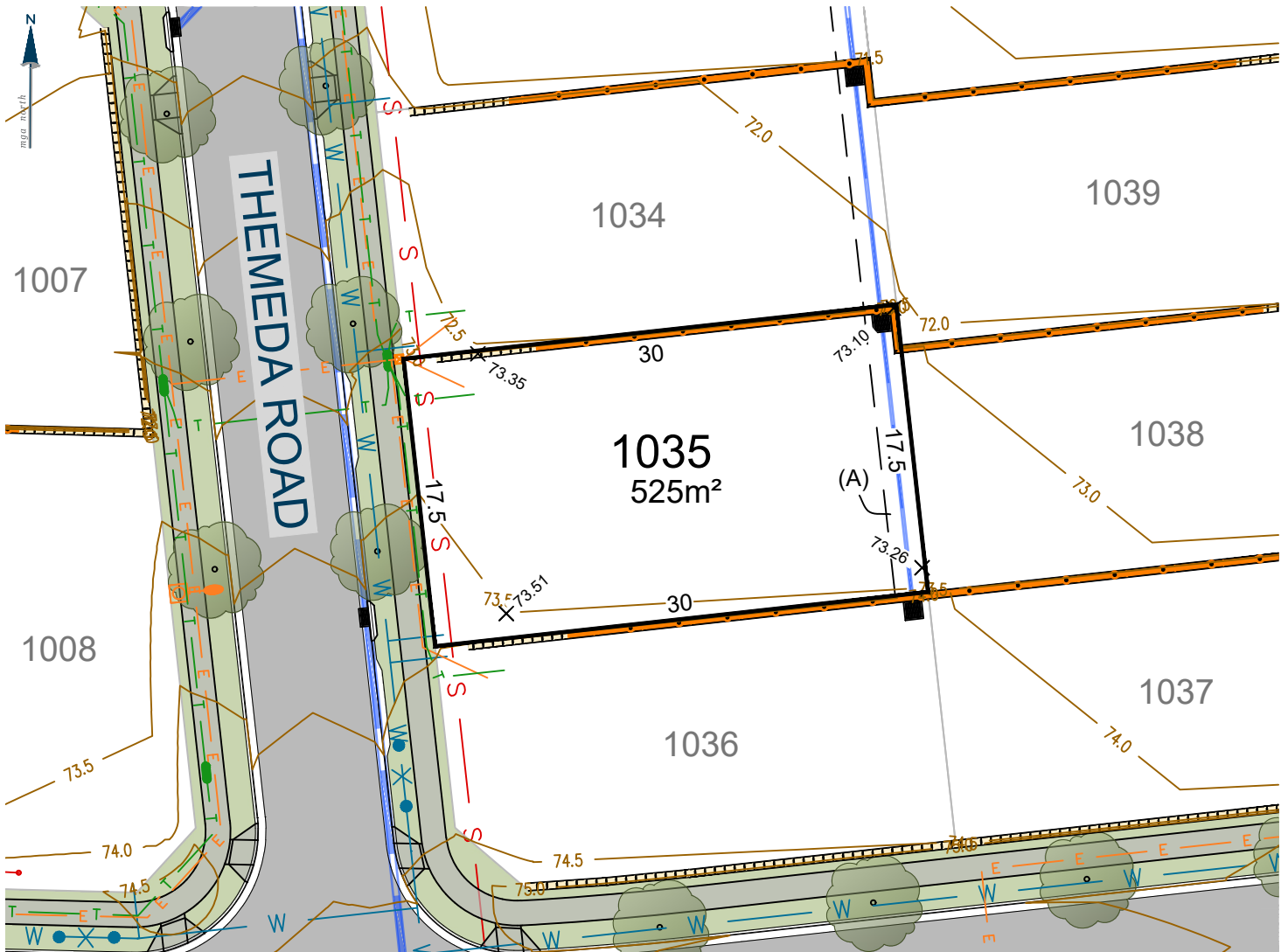
9080 8599
EVERDENE.MIRVAC.COM



Notes:
The information shown on this plan is indicative only, and has been prepared with care and final outcomes may vary, however it is subject to change in accordance with the contract. The depictions on the plan do not necessarily reflect final designs which require the input and approval of various authorities. Changes may be made at any time without notice (subject to contract). Purchasers must rely on their own enquiries. 23rd April 2026.


Lot 1035

EVERDENE
MULGOA



(A) EASEMENT TO DRAIN WATER 2, 2.5, 3 WIDE AND VARIABLE WIDTH

Ver.	Date	Comment	Company	By
C	23/04/26	UPDATES	ADWJ	AE

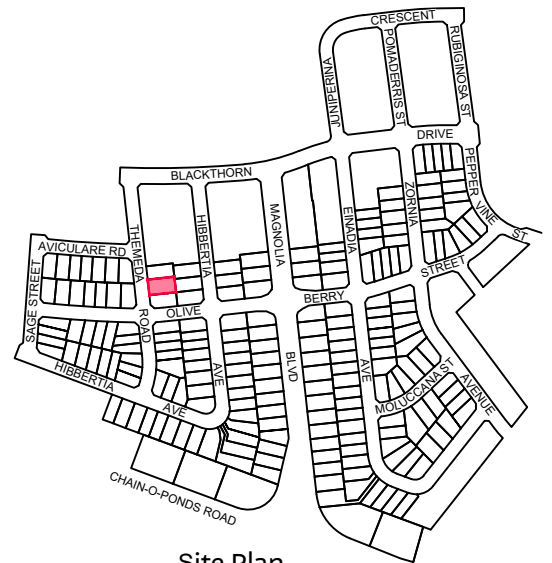


SCALE: 1:400 (FULL)

CONTOUR INTERVAL 0.5m

Legend

- | | | | |
|--|--------------------------------------|--|----------------------------------|
| | Subject Boundary | | Proposed Finished Surface Levels |
| | Adjoining Boundary | | Electricity Services |
| | Sewer Main | | Street Light |
| | Sewer Man Hole \ Maintenance Chamber | | Electrical Pillar |
| | Water Main | | Electrical Kiosk |
| | Water Hydrant | | Stormwater Pipe |
| | Water Stop Valve | | Stormwater Lintel |
| | Telecommunications Line | | Stormwater Drainage Pit |
| | Telecommunications Pit | | Stormwater Junction Pit |
| | Street Tree | | Design Contours |
| | Footpath | | Block Work Retaining Wall |
| | Easements | | Concrete I-beam Retaining Wall |



Site Plan

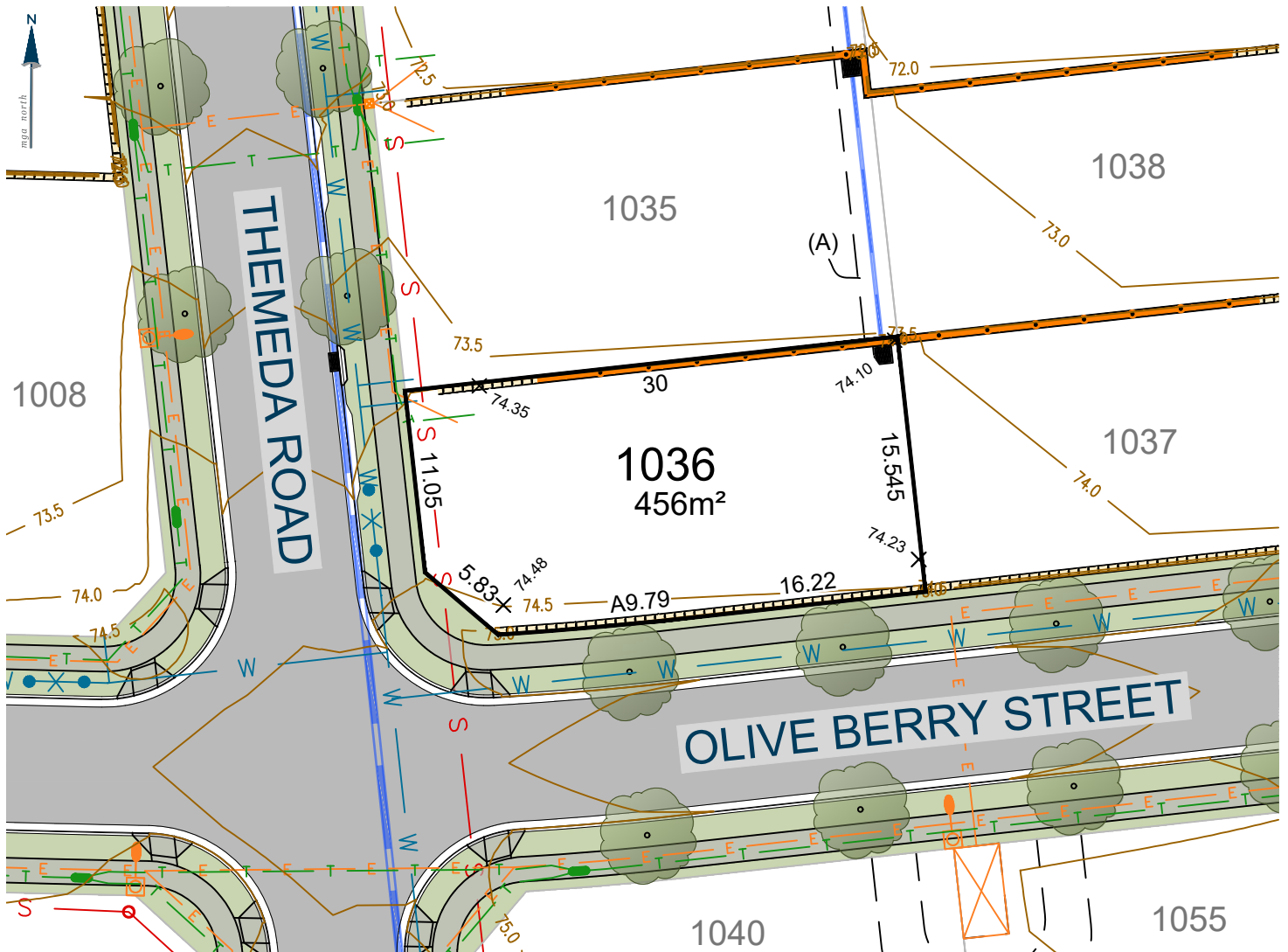
9080 8599
EVERDENE.MIRVAC.COM




Notes:
The information shown on this plan is indicative only, and has been prepared with care and final outcomes may vary, however it is subject to change in accordance with the contract. The depictions on the plan do not necessarily reflect final designs which require the input and approval of various authorities. Changes may be made at any time without notice (subject to contract). Purchasers must rely on their own enquiries. 23rd April 2026.

Lot 1036

EVERDENE MULGOA



(A) EASEMENT TO DRAIN WATER 2, 2.5, 3 WIDE AND VARIABLE WIDTH



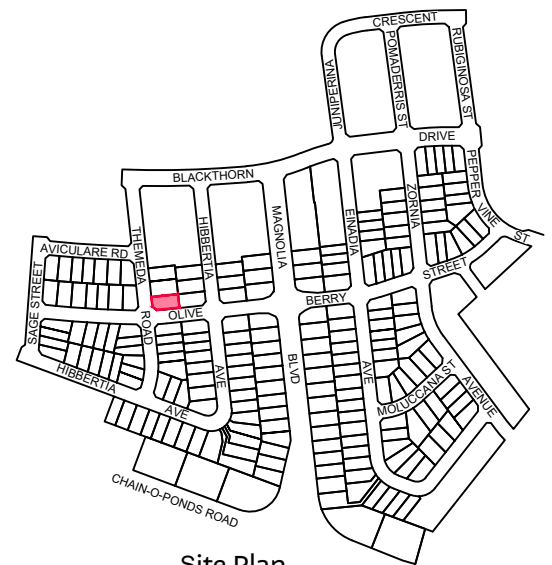
SCALE: 1:400 (FULL)

CONTOUR INTERVAL 0.5m

Ver.	Date	Comment	Company	By
C	23/04/26	UPDATES	ADWJ	AE

Legend

	Subject Boundary		Proposed Finished Surface Levels
	Adjoining Boundary		Electricity Services
	Sewer Main		Street Light
	Sewer Man Hole \ Maintenance Chamber		Electrical Pillar
	Water Main		Electrical Kiosk
	Water Hydrant		Stormwater Pipe
	Water Stop Valve		Stormwater Lintel
	Telecommunications Line		Stormwater Drainage Pit
	Telecommunications Pit		Stormwater Junction Pit
	Street Tree		Design Contours
	Footpath		Block Work Retaining Wall
	Easements		Concrete I-beam Retaining Wall



Site Plan

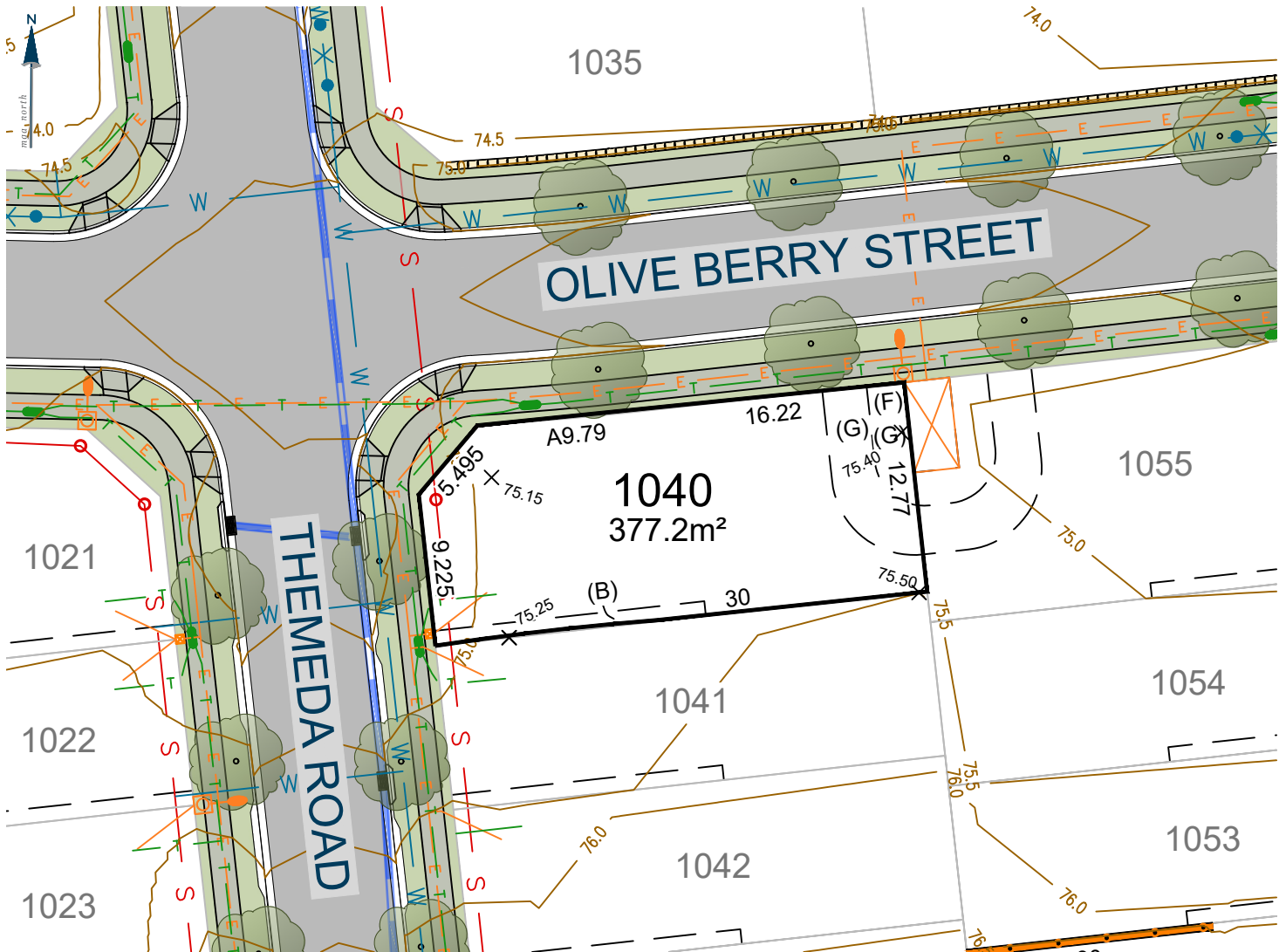
9080 8599
EVERDENE.MIRVAC.COM



Notes:
The information shown on this plan is indicative only, and has been prepared with care and final outcomes may vary, however it is subject to change in accordance with the contract. The depictions on the plan do not necessarily reflect final designs which require the input and approval of various authorities. Changes may be made at any time without notice (subject to contract). Purchasers must rely on their own enquiries. 23rd April 2026.

Lot 1040

EVERDENE
MULGOA



- (B) EASEMENT FOR ACCESS, MAINTENANCE AND CONSTRUCTION 0.9 WIDE
- (F) RESTRICTION ON THE USE OF LAND (No. 6)
- (G) RESTRICTION ON THE USE OF LAND (No. 7)

0 10.0 20.0m

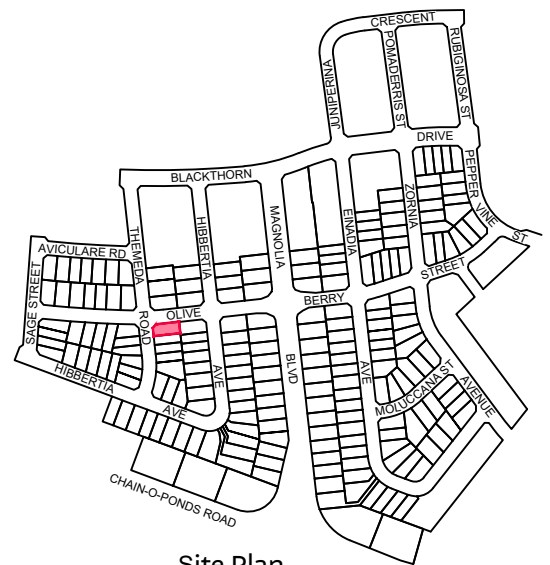
SCALE: 1:400 (FULL)

CONTOUR INTERVAL 0.5m

Ver.	Date	Comment	Company	By
C	23/04/26	UPDATES	ADWJ	AE

Legend

	Subject Boundary		Proposed Finished Surface Levels
	Adjoining Boundary		Electricity Services
	Sewer Main		Street Light
	Sewer Man Hole \ Maintenance Chamber		Electrical Pillar
	Water Main		Electrical Kiosk
	Water Hydrant		Stormwater Pipe
	Water Stop Valve		Stormwater Lintel
	Telecommunications Line		Stormwater Drainage Pit
	Telecommunications Pit		Stormwater Junction Pit
	Street Tree		Design Contours
	Footpath		Block Work Retaining Wall
	Easements		Concrete I-beam Retaining Wall



Site Plan

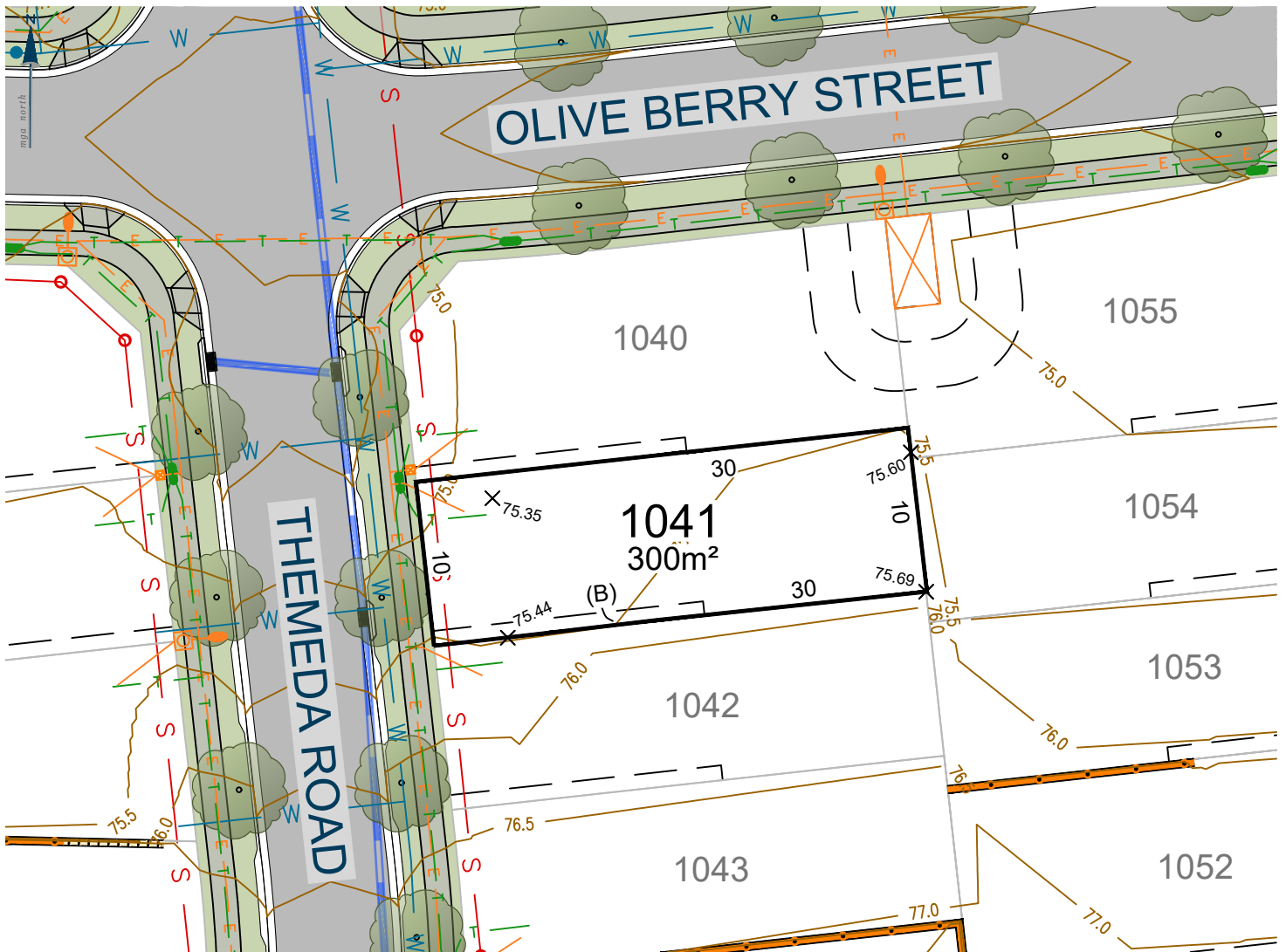
9080 8599
EVERDENE.MIRVAC.COM



Notes:
The information shown on this plan is indicative only, and has been prepared with care and final outcomes may vary, however it is subject to change in accordance with the contract. The depictions on the plan do not necessarily reflect final designs which require the input and approval of various authorities. Changes may be made at any time without notice (subject to contract). Purchasers must rely on their own enquiries. 23rd April 2026.


Lot 1041

EVERDENE
MULGOA



(B) EASEMENT FOR ACCESS, MAINTENANCE AND CONSTRUCTION 0.9 WIDE

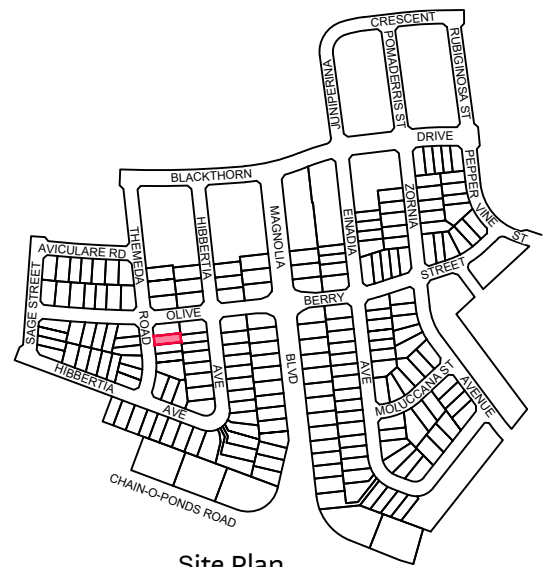
Ver.	Date	Comment	Company	By
C	23/04/26	UPDATES	ADWJ	AE



SCALE: 1:400 (FULL)

CONTOUR INTERVAL 0.5m

Legend	
	Subject Boundary
	Adjoining Boundary
	Sewer Main
	Sewer Man Hole \ Maintenance Chamber
	Water Main
	Water Hydrant
	Water Stop Valve
	Telecommunications Line
	Telecommunications Pit
	Street Tree
	Footpath
	Easements
	Proposed Finished Surface Levels
	Electricity Services
	Street Light
	Electrical Pillar
	Electrical Kiosk
	Stormwater Pipe
	Stormwater Lintel
	Stormwater Drainage Pit
	Stormwater Junction Pit
	Design Contours
	Block Work Retaining Wall
	Concrete I-beam Retaining Wall



Site Plan

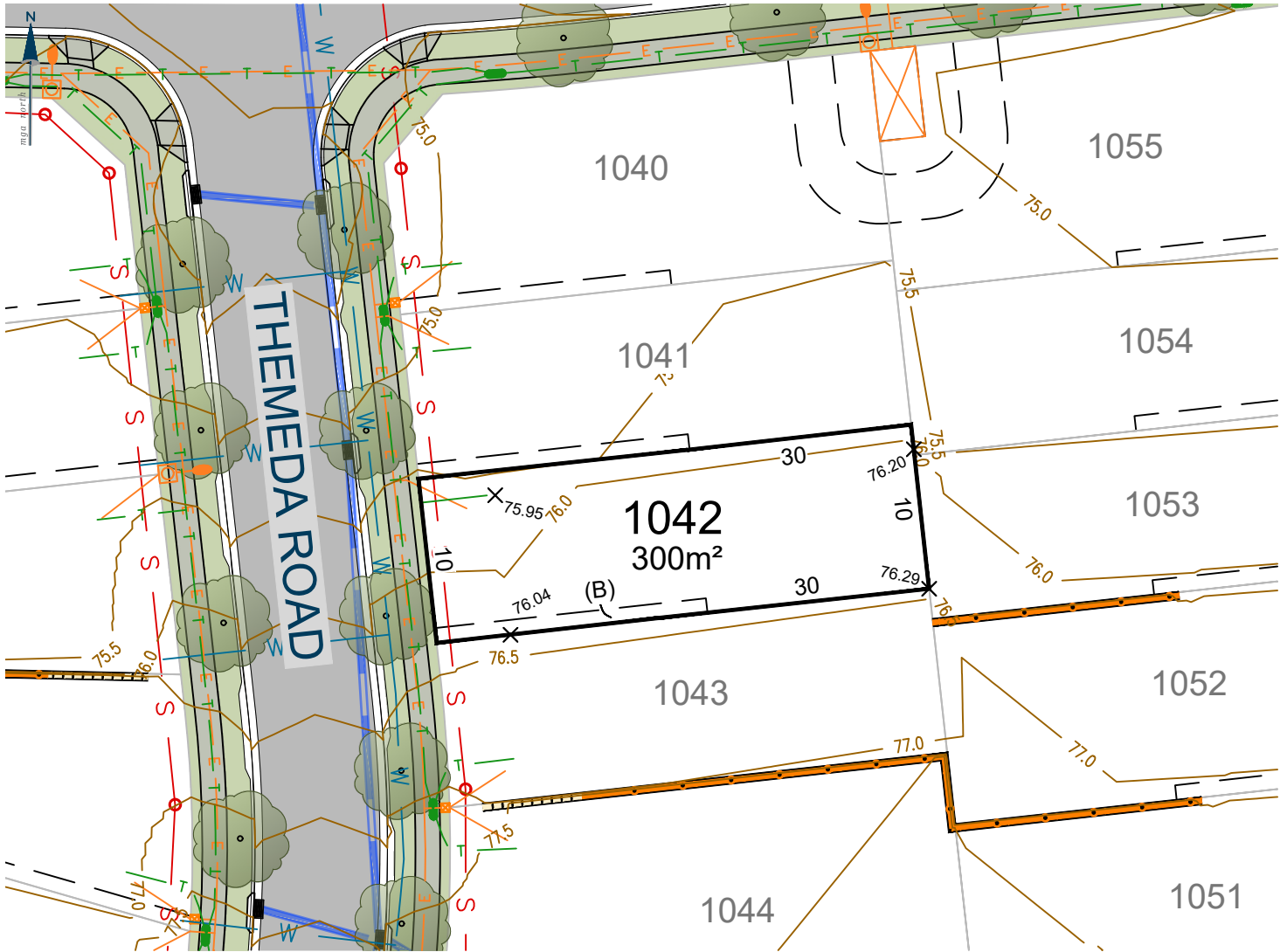
9080 8599
EVERDENE.MIRVAC.COM



Notes:
The information shown on this plan is indicative only, and has been prepared with care and final outcomes may vary, however it is subject to change in accordance with the contract. The depictions on the plan do not necessarily reflect final designs which require the input and approval of various authorities. Changes may be made at any time without notice (subject to contract). Purchasers must rely on their own enquiries. 23rd April 2026.

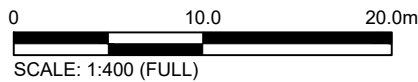
Lot 1042

EVERDENE
MULGOA



(B) EASEMENT FOR ACCESS, MAINTENANCE AND CONSTRUCTION 0.9 WIDE

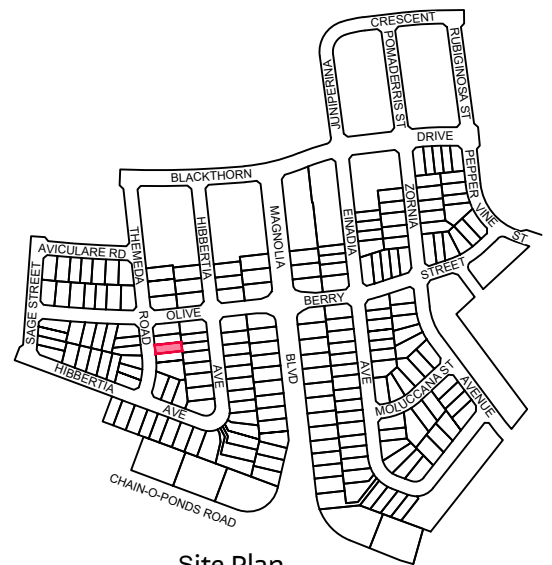
Ver.	Date	Comment	Company	By
C	23/04/26	UPDATES	ADWJ	AE



CONTOUR INTERVAL 0.5m

Legend

- | | | | |
|--|--------------------------------------|--|----------------------------------|
| | Subject Boundary | | Proposed Finished Surface Levels |
| | Adjoining Boundary | | Electricity Services |
| | Sewer Main | | Street Light |
| | Sewer Man Hole \ Maintenance Chamber | | Electrical Pillar |
| | Water Main | | Electrical Kiosk |
| | Water Hydrant | | Stormwater Pipe |
| | Water Stop Valve | | Stormwater Lintel |
| | Telecommunications Line | | Stormwater Drainage Pit |
| | Telecommunications Pit | | Stormwater Junction Pit |
| | Street Tree | | Design Contours |
| | Footpath | | Block Work Retaining Wall |
| | Easements | | Concrete I-beam Retaining Wall |



Site Plan

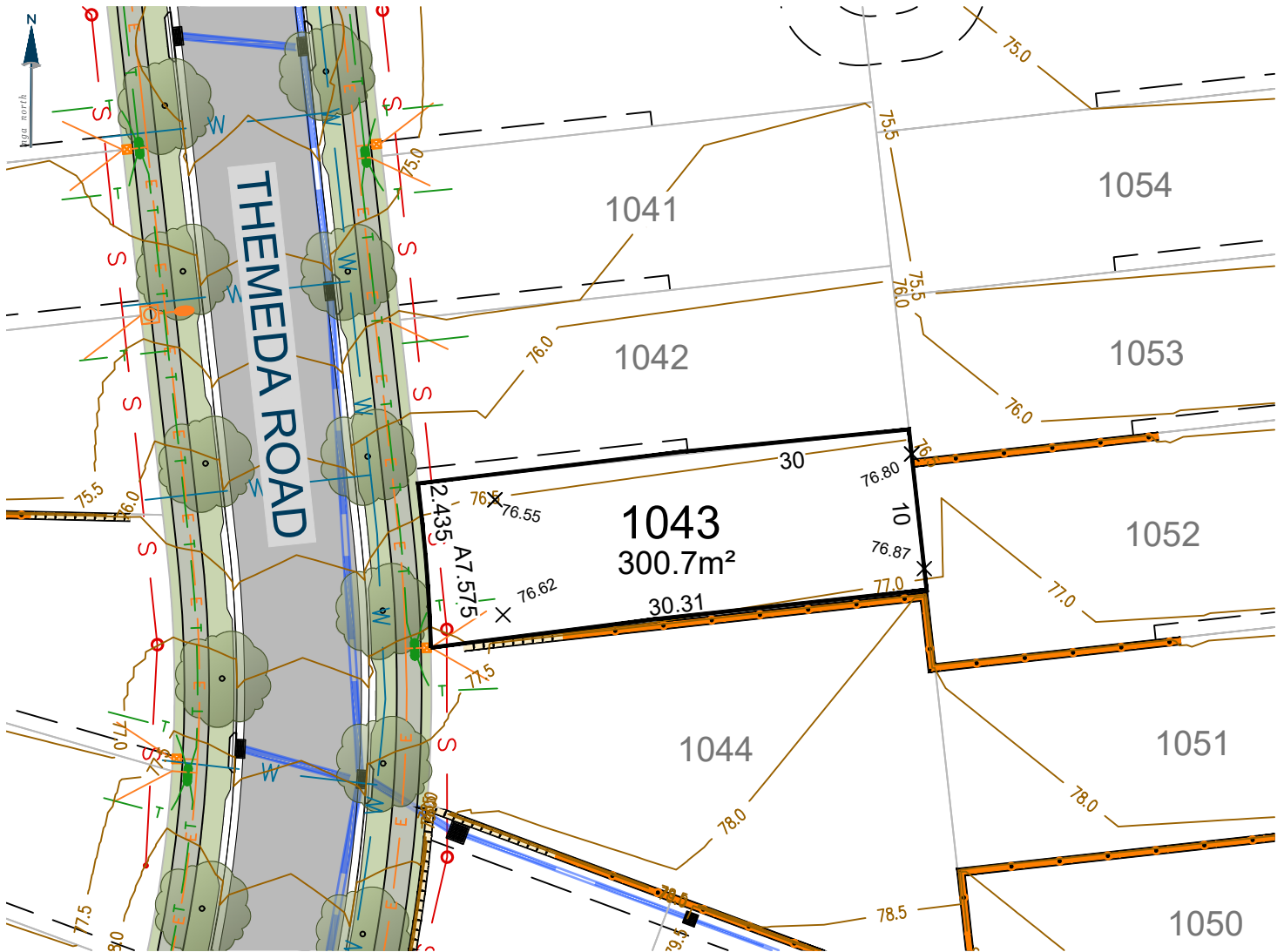
9080 8599
EVERDENE.MIRVAC.COM



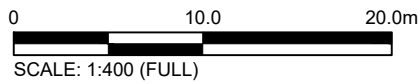
Notes:
The information shown on this plan is indicative only, and has been prepared with care and final outcomes may vary, however it is subject to change in accordance with the contract. The depictions on the plan do not necessarily reflect final designs which require the input and approval of various authorities. Changes may be made at any time without notice (subject to contract). Purchasers must rely on their own enquiries. 23rd April 2026.

Lot 1043

EVERDENE MULGOA



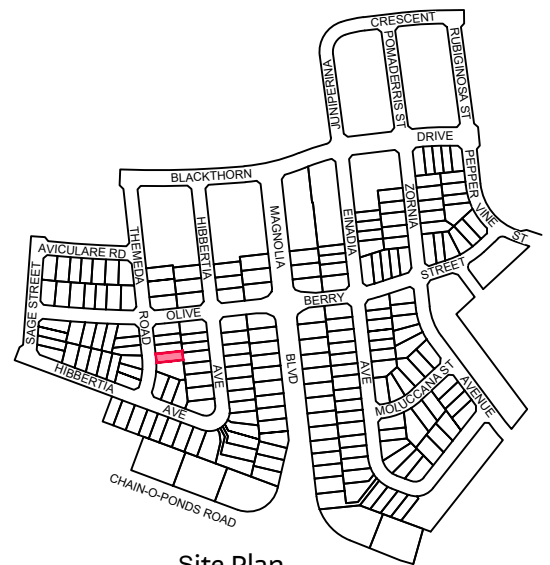
Ver.	Date	Comment	Company	By
C	23/04/26	UPDATES	ADWJ	AE



CONTOUR INTERVAL 0.5m

Legend

- | | | | |
|--|--------------------------------------|--|----------------------------------|
| | Subject Boundary | | Proposed Finished Surface Levels |
| | Adjoining Boundary | | Electricity Services |
| | Sewer Main | | Street Light |
| | Sewer Man Hole \ Maintenance Chamber | | Electrical Pillar |
| | Water Main | | Electrical Kiosk |
| | Water Hydrant | | Stormwater Pipe |
| | Water Stop Valve | | Stormwater Lintel |
| | Telecommunications Line | | Stormwater Drainage Pit |
| | Telecommunications Pit | | Stormwater Junction Pit |
| | Street Tree | | Design Contours |
| | Footpath | | Block Work Retaining Wall |
| | Easements | | Concrete I-beam Retaining Wall |



Site Plan

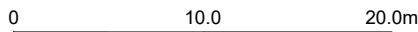
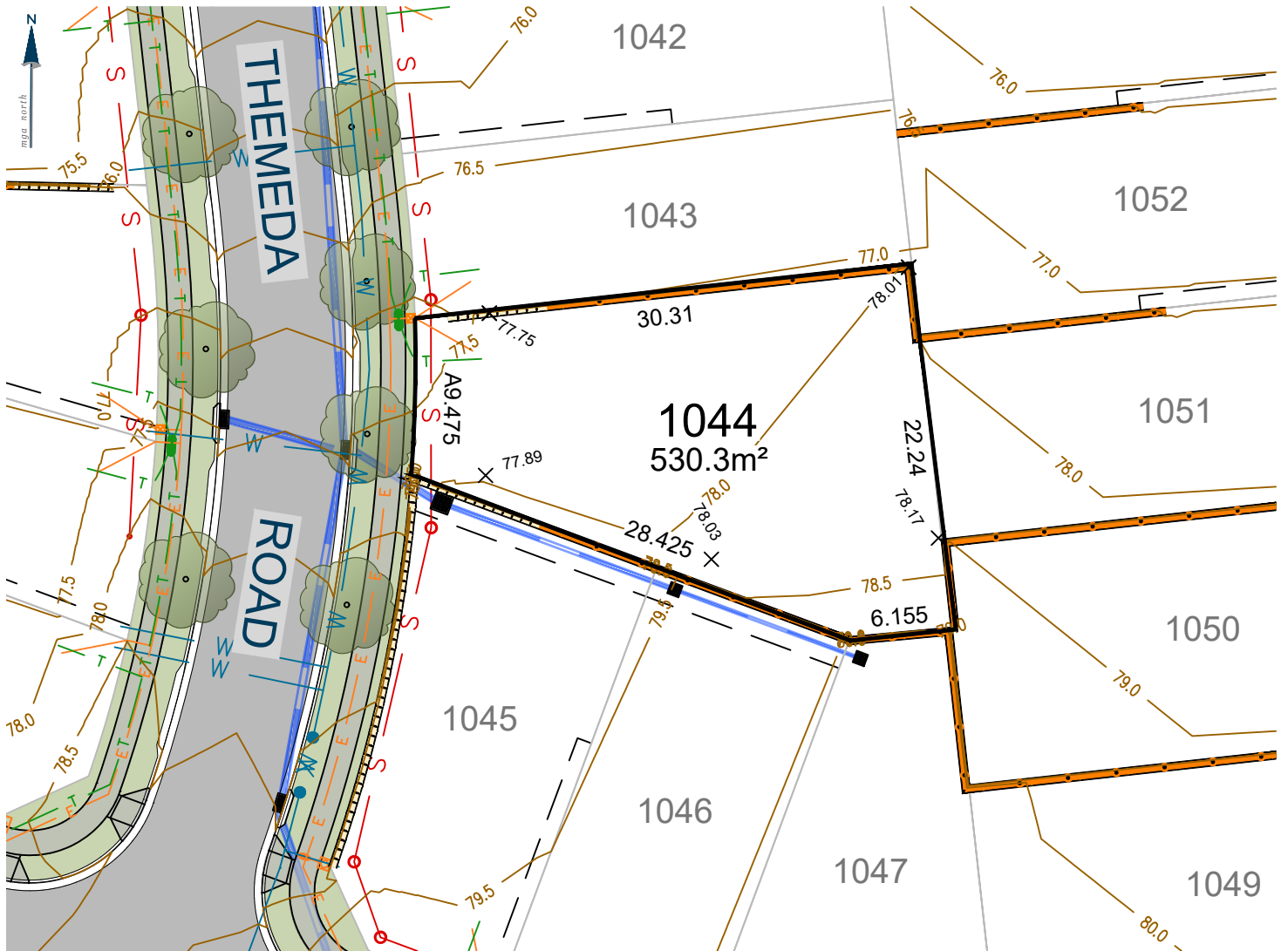
9080 8599
EVERDENE.MIRVAC.COM



Notes:
The information shown on this plan is indicative only, and has been prepared with care and final outcomes may vary, however it is subject to change in accordance with the contract. The depictions on the plan do not necessarily reflect final designs which require the input and approval of various authorities. Changes may be made at any time without notice (subject to contract). Purchasers must rely on their own enquiries. 23rd April 2026.

Lot 1044

EVERDENE
MULGOA



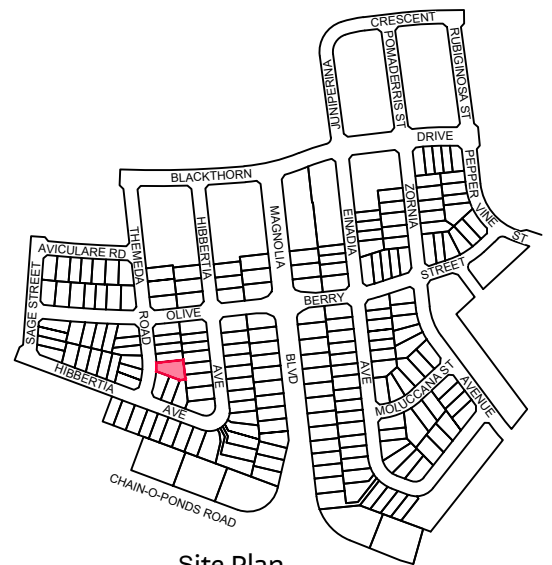
SCALE: 1:400 (FULL)

CONTOUR INTERVAL 0.5m

Ver.	Date	Comment	Company	By
C	23/04/26	UPDATES	ADWJ	AE

Legend

- | | | | |
|--|--------------------------------------|--|----------------------------------|
| | Subject Boundary | | Proposed Finished Surface Levels |
| | Adjoining Boundary | | Electricity Services |
| | Sewer Main | | Street Light |
| | Sewer Man Hole \ Maintenance Chamber | | Electrical Pillar |
| | Water Main | | Electrical Kiosk |
| | Water Hydrant | | Stormwater Pipe |
| | Water Stop Valve | | Stormwater Lintel |
| | Telecommunications Line | | Stormwater Drainage Pit |
| | Telecommunications Pit | | Stormwater Junction Pit |
| | Street Tree | | Design Contours |
| | Footpath | | Block Work Retaining Wall |
| | Easements | | Concrete I-beam Retaining Wall |



Site Plan

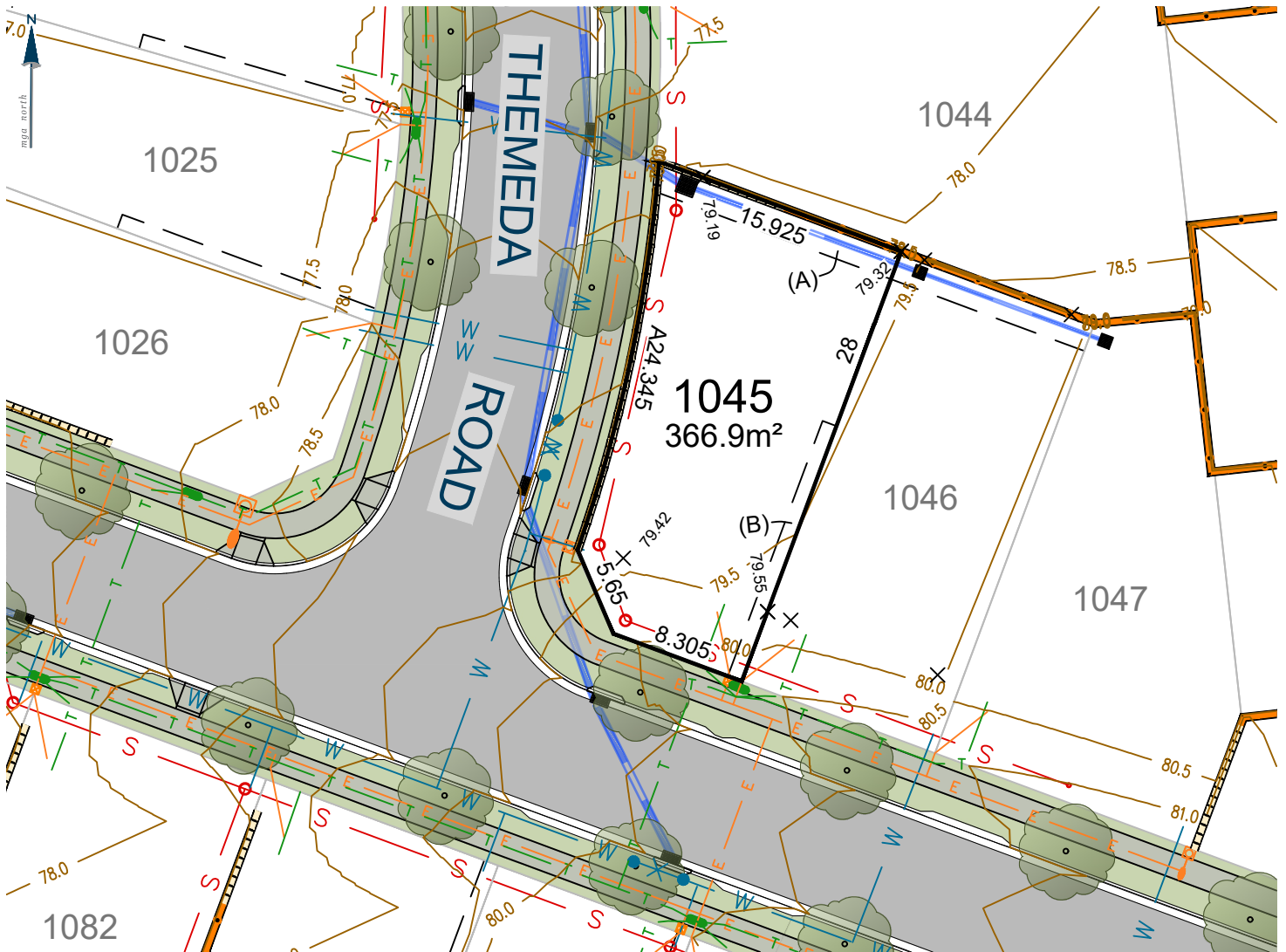
9080 8599
EVERDENE.MIRVAC.COM



Notes:
The information shown on this plan is indicative only, and has been prepared with care and final outcomes may vary, however it is subject to change in accordance with the contract. The depictions on the plan do not necessarily reflect final designs which require the input and approval of various authorities. Changes may be made at any time without notice (subject to contract). Purchasers must rely on their own enquiries. 23rd April 2026.


Lot 1045

EVERDENE MULGOA



(A) EASEMENT TO DRAIN WATER 2, 2.5, 3 WIDE AND VARIABLE WIDTH

Ver.	Date	Comment	Company	By
C	23/04/26	UPDATES	ADWJ	AE

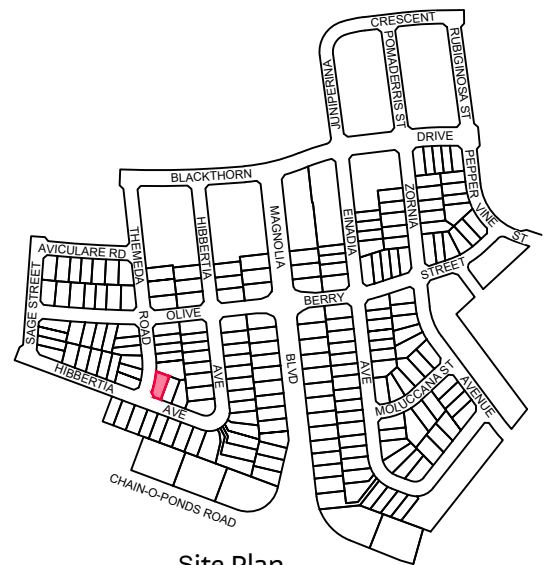


SCALE: 1:400 (FULL)

CONTOUR INTERVAL 0.5m

Legend

- | | | | |
|--|--------------------------------------|--|----------------------------------|
| | Subject Boundary | | Proposed Finished Surface Levels |
| | Adjoining Boundary | | Electricity Services |
| | Sewer Main | | Street Light |
| | Sewer Man Hole \ Maintenance Chamber | | Electrical Pillar |
| | Water Main | | Electrical Kiosk |
| | Water Hydrant | | Stormwater Pipe |
| | Water Stop Valve | | Stormwater Lintel |
| | Telecommunications Line | | Stormwater Drainage Pit |
| | Telecommunications Pit | | Stormwater Junction Pit |
| | Street Tree | | Design Contours |
| | Footpath | | Block Work Retaining Wall |
| | Easements | | Concrete I-beam Retaining Wall |



Site Plan

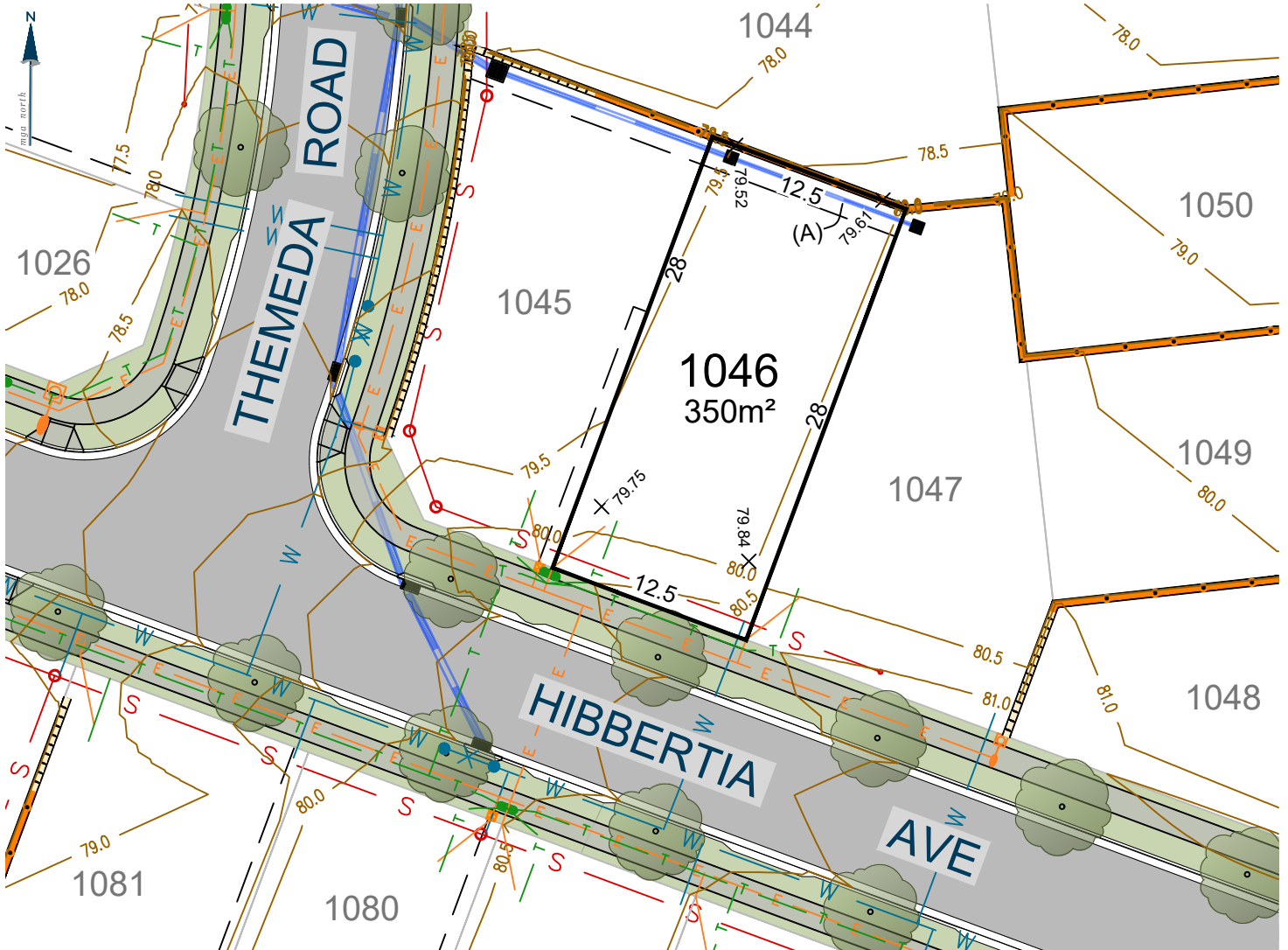
9080 8599
EVERDENE.MIRVAC.COM



Notes:
The information shown on this plan is indicative only, and has been prepared with care and final outcomes may vary, however it is subject to change in accordance with the contract. The depictions on the plan do not necessarily reflect final designs which require the input and approval of various authorities. Changes may be made at any time without notice (subject to contract). Purchasers must rely on their own enquiries. 23rd April 2026.


Lot 1046

EVERDENE
MULGOA



(A) EASEMENT TO DRAIN WATER 2, 2.5, 3 WIDE AND VARIABLE WIDTH

Ver.	Date	Comment	Company	By
C	23/04/26	UPDATES	ADWJ	AE

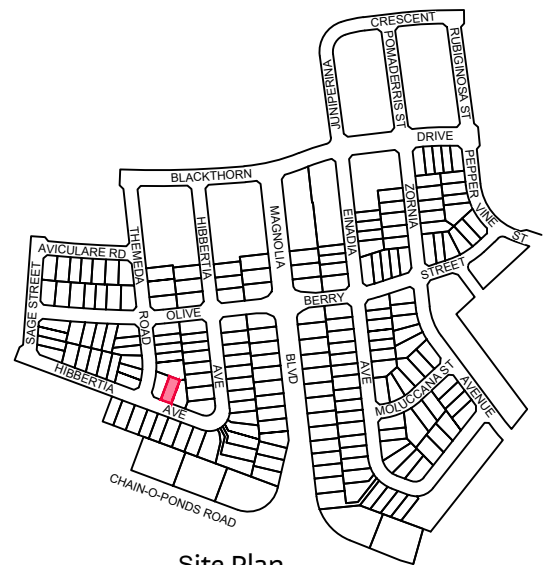


SCALE: 1:400 (FULL)

CONTOUR INTERVAL 0.5m

Legend

- | | | | |
|--|--------------------------------------|--|----------------------------------|
| | Subject Boundary | | Proposed Finished Surface Levels |
| | Adjoining Boundary | | Electricity Services |
| | Sewer Main | | Street Light |
| | Sewer Man Hole \ Maintenance Chamber | | Electrical Pillar |
| | Water Main | | Electrical Kiosk |
| | Water Hydrant | | Stormwater Pipe |
| | Water Stop Valve | | Stormwater Lintel |
| | Telecommunications Line | | Stormwater Drainage Pit |
| | Telecommunications Pit | | Stormwater Junction Pit |
| | Street Tree | | Design Contours |
| | Footpath | | Block Work Retaining Wall |
| | Easements | | Concrete I-beam Retaining Wall |



Site Plan

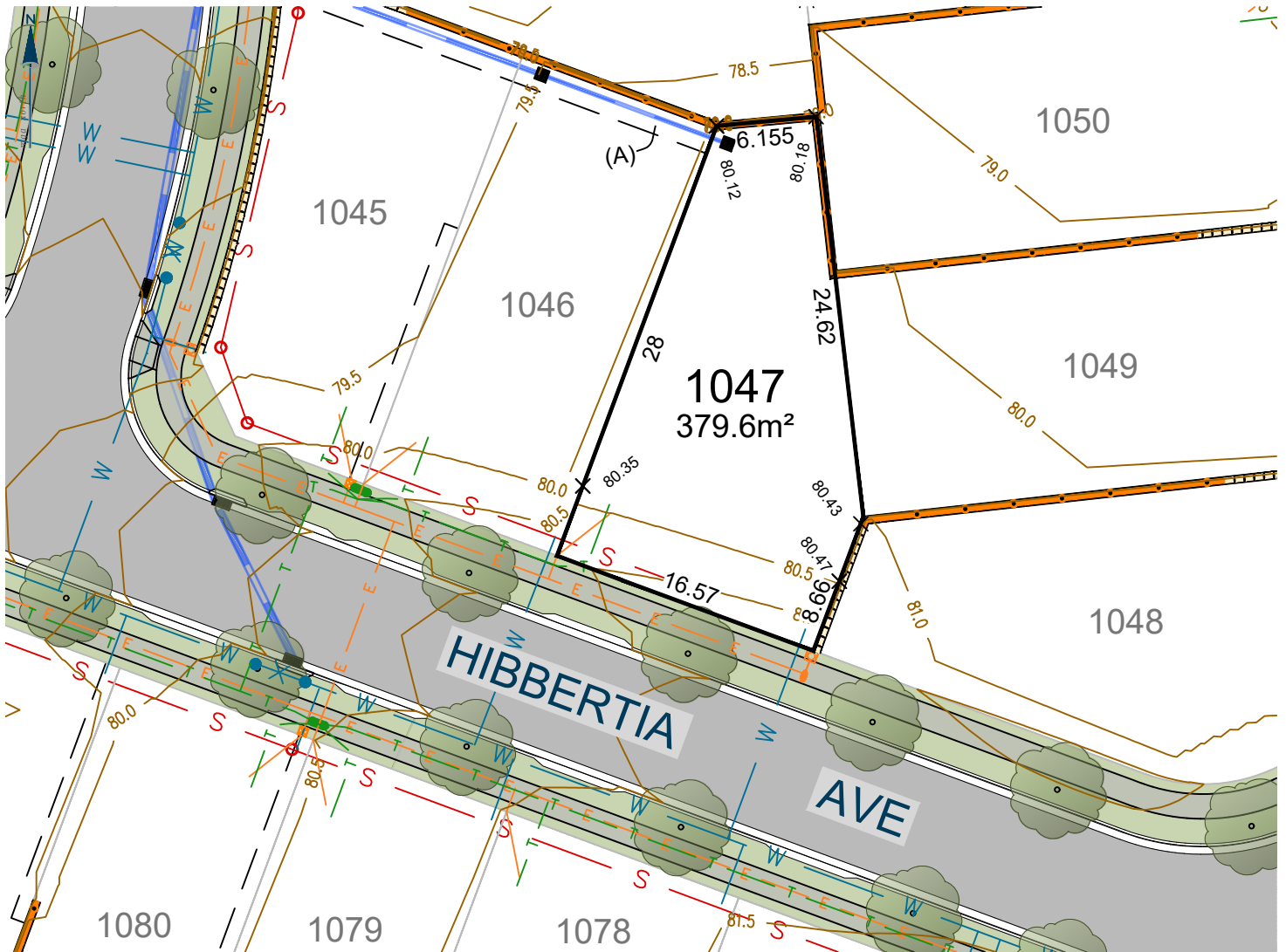
9080 8599
EVERDENE.MIRVAC.COM




Notes:
The information shown on this plan is indicative only, and has been prepared with care and final outcomes may vary, however it is subject to change in accordance with the contract. The depictions on the plan do not necessarily reflect final designs which require the input and approval of various authorities. Changes may be made at any time without notice (subject to contract). Purchasers must rely on their own enquiries. 23rd April 2026.

Lot 1047

EVERDENE
MULGOA



(A) EASEMENT TO DRAIN WATER 2, 2.5, 3 WIDE AND VARIABLE WIDTH



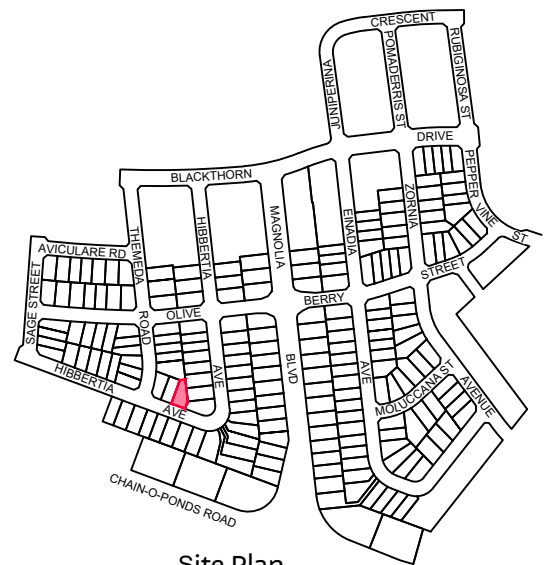
SCALE: 1:400 (FULL)

CONTOUR INTERVAL 0.5m

Ver.	Date	Comment	Company	By
C	23/04/26	UPDATES	ADWJ	AE

Legend

- | | | | |
|--|--------------------------------------|--|----------------------------------|
| | Subject Boundary | | Proposed Finished Surface Levels |
| | Adjoining Boundary | | Electricity Services |
| | Sewer Main | | Street Light |
| | Sewer Man Hole \ Maintenance Chamber | | Electrical Pillar |
| | Water Main | | Electrical Kiosk |
| | Water Hydrant | | Stormwater Pipe |
| | Water Stop Valve | | Stormwater Lintel |
| | Telecommunications Line | | Stormwater Drainage Pit |
| | Telecommunications Pit | | Stormwater Junction Pit |
| | Street Tree | | Design Contours |
| | Footpath | | Block Work Retaining Wall |
| | Easements | | Concrete I-beam Retaining Wall |



Site Plan

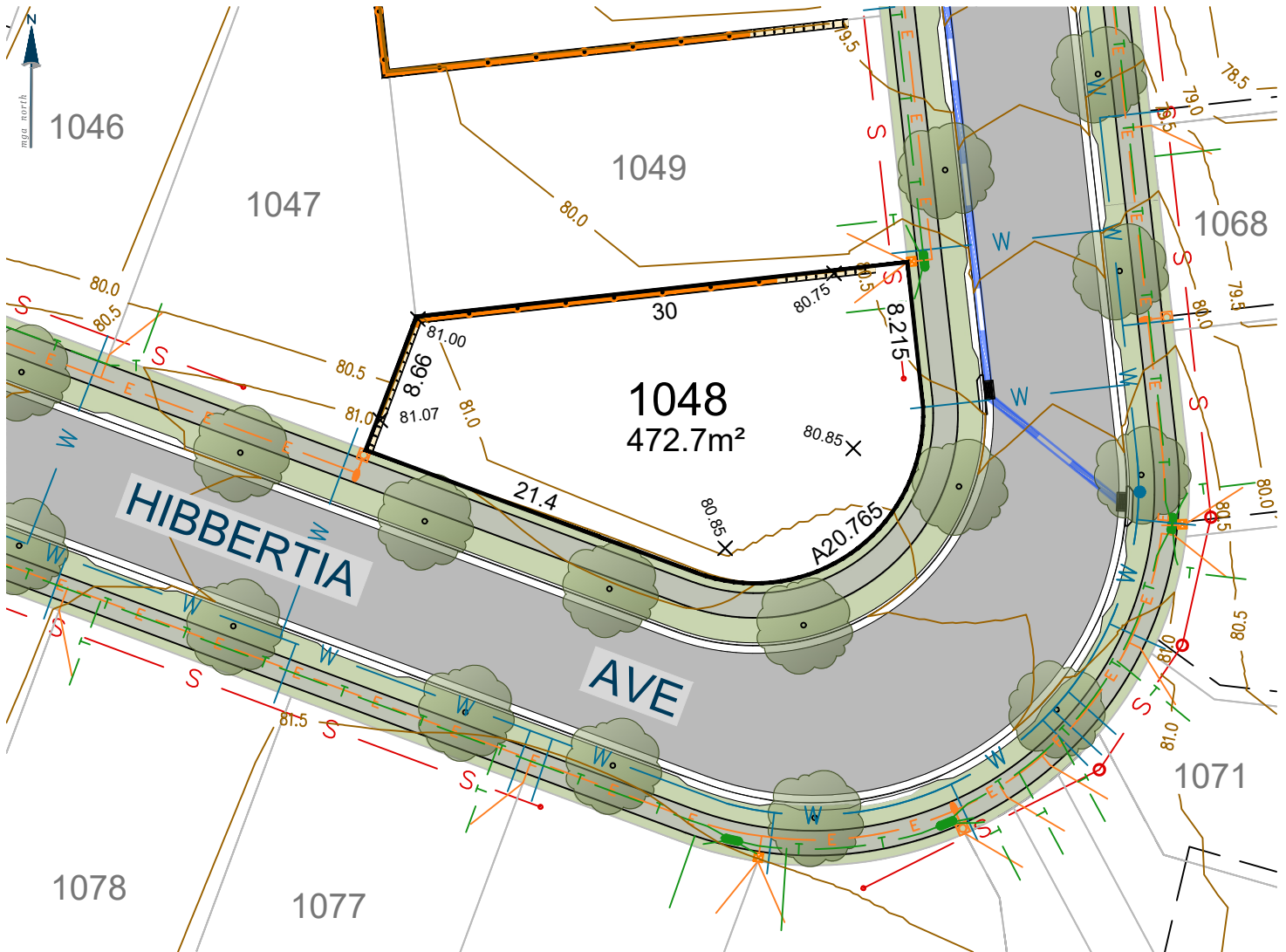
9080 8599
EVERDENE.MIRVAC.COM



Notes:
The information shown on this plan is indicative only, and has been prepared with care and final outcomes may vary, however it is subject to change in accordance with the contract. The depictions on the plan do not necessarily reflect final designs which require the input and approval of various authorities. Changes may be made at any time without notice (subject to contract). Purchasers must rely on their own enquiries. 23rd April 2026.

Lot 1048

EVERDENE MULGOA



0 10.0 20.0m

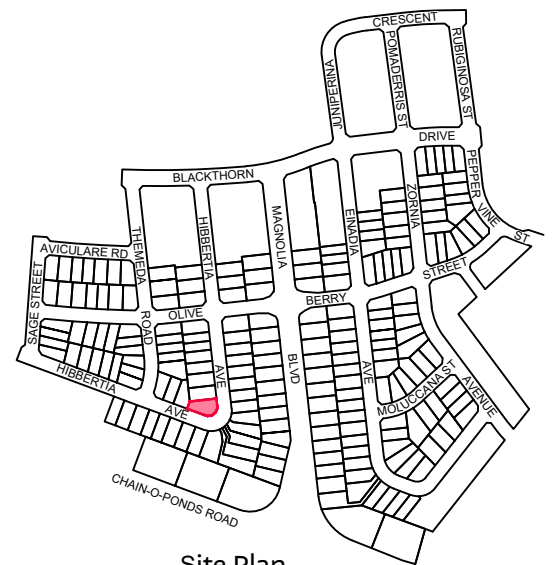
SCALE: 1:400 (FULL)

CONTOUR INTERVAL 0.5m

Ver.	Date	Comment	Company	By
C	23/04/26	UPDATES	ADWJ	AE

Legend

	Subject Boundary		Proposed Finished Surface Levels
	Adjoining Boundary		Electricity Services
	Sewer Main		Street Light
	Sewer Man Hole \ Maintenance Chamber		Electrical Pillar
	Water Main		Electrical Kiosk
	Water Hydrant		Stormwater Pipe
	Water Stop Valve		Stormwater Lintel
	Telecommunications Line		Stormwater Drainage Pit
	Telecommunications Pit		Stormwater Junction Pit
	Street Tree		Design Contours
	Footpath		Block Work Retaining Wall
	Easements		Concrete I-beam Retaining Wall



Site Plan

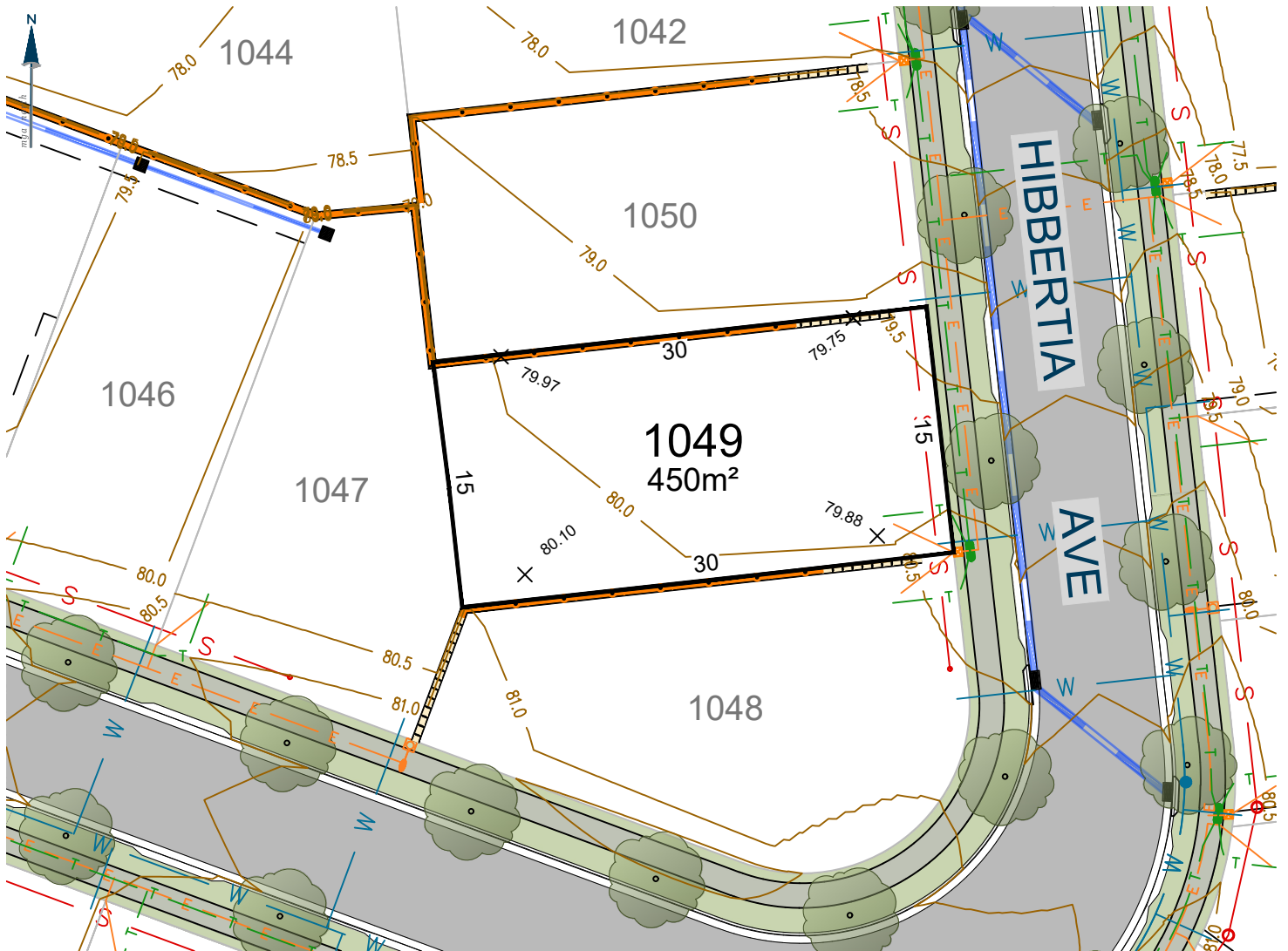
9080 8599
EVERDENE.MIRVAC.COM




Notes:
The information shown on this plan is indicative only, and has been prepared with care and final outcomes may vary, however it is subject to change in accordance with the contract. The depictions on the plan do not necessarily reflect final designs which require the input and approval of various authorities. Changes may be made at any time without notice (subject to contract). Purchasers must rely on their own enquiries. 23rd April 2026.

Lot 1049

EVERDENE
MULGOA



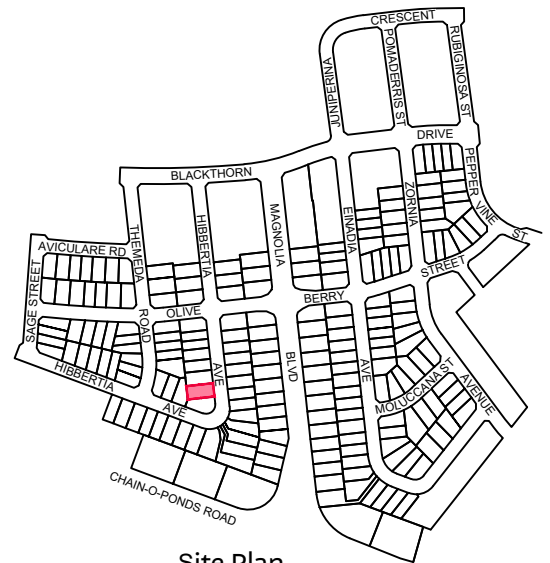
Ver.	Date	Comment	Company	By
C	23/04/26	UPDATES	ADWJ	AE



SCALE: 1:400 (FULL)

CONTOUR INTERVAL 0.5m

Legend	
	Subject Boundary
	Adjoining Boundary
	Sewer Main
	Sewer Man Hole \ Maintenance Chamber
	Water Main
	Water Hydrant
	Water Stop Valve
	Telecommunications Line
	Telecommunications Pit
	Street Tree
	Footpath
	Easements
	Proposed Finished Surface Levels
	Electricity Services
	Street Light
	Electrical Pillar
	Electrical Kiosk
	Stormwater Pipe
	Stormwater Lintel
	Stormwater Drainage Pit
	Stormwater Junction Pit
	Design Contours
	Block Work Retaining Wall
	Concrete I-beam Retaining Wall



Site Plan

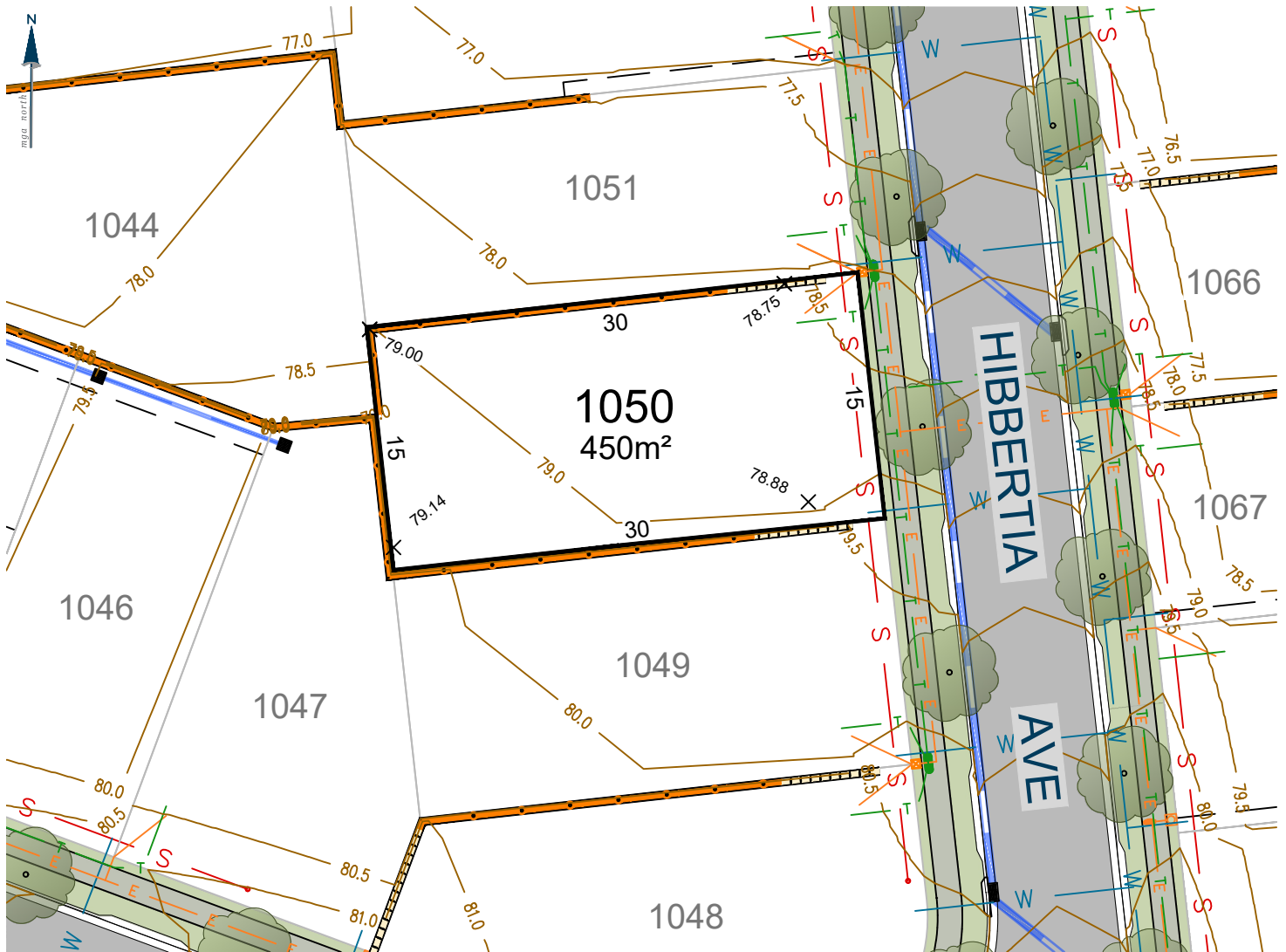
9080 8599
EVERDENE.MIRVAC.COM



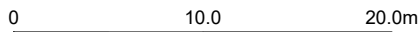
Notes:
The information shown on this plan is indicative only, and has been prepared with care and final outcomes may vary, however it is subject to change in accordance with the contract. The depictions on the plan do not necessarily reflect final designs which require the input and approval of various authorities. Changes may be made at any time without notice (subject to contract). Purchasers must rely on their own enquiries. 23rd April 2026.

Lot 1050

EVERDENE MULGOA



Ver.	Date	Comment	Company	By
C	23/04/26	UPDATES	ADWJ	AE

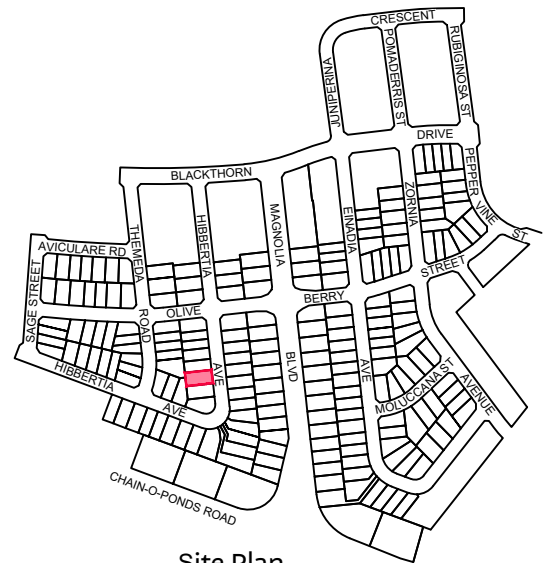


SCALE: 1:400 (FULL)

CONTOUR INTERVAL 0.5m

Legend

- | | | | |
|--|--------------------------------------|--|----------------------------------|
| | Subject Boundary | | Proposed Finished Surface Levels |
| | Adjoining Boundary | | Electricity Services |
| | Sewer Main | | Street Light |
| | Sewer Man Hole \ Maintenance Chamber | | Electrical Pillar |
| | Water Main | | Electrical Kiosk |
| | Water Hydrant | | Stormwater Pipe |
| | Water Stop Valve | | Stormwater Lintel |
| | Telecommunications Line | | Stormwater Drainage Pit |
| | Telecommunications Pit | | Stormwater Junction Pit |
| | Street Tree | | Design Contours |
| | Footpath | | Block Work Retaining Wall |
| | Easements | | Concrete I-beam Retaining Wall |



Site Plan


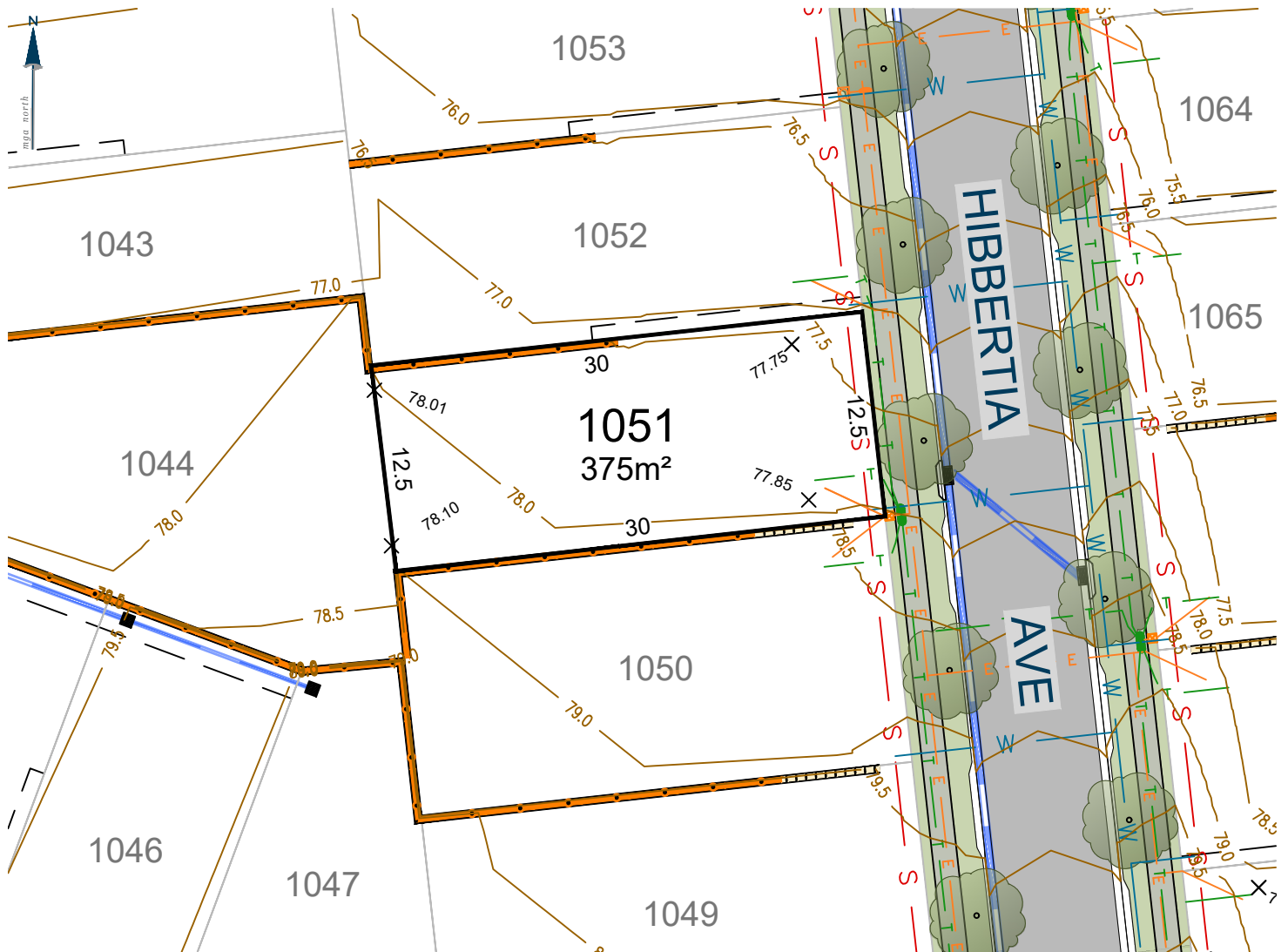
9080 8599
EVERDENE.MIRVAC.COM



Notes:
The information shown on this plan is indicative only, and has been prepared with care and final outcomes may vary, however it is subject to change in accordance with the contract. The depictions on the plan do not necessarily reflect final designs which require the input and approval of various authorities. Changes may be made at any time without notice (subject to contract). Purchasers must rely on their own enquiries. 23rd April 2026.

Lot 1051

EVERDENE MULGOA



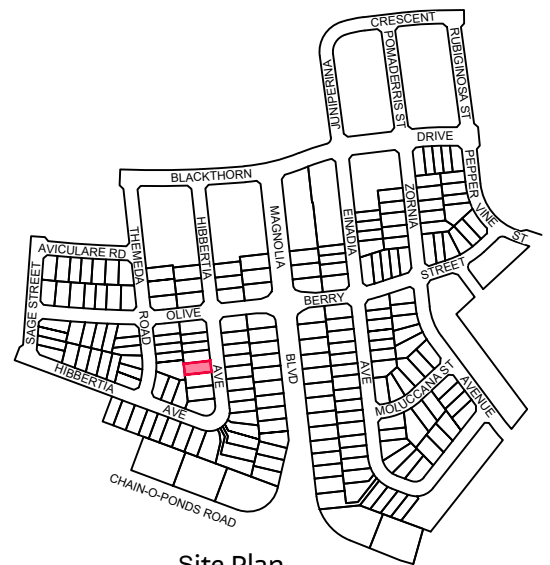
SCALE: 1:400 (FULL)

CONTOUR INTERVAL 0.5m

Ver.	Date	Comment	Company	By
C	23/04/26	UPDATES	ADWJ	AE

Legend

- | | | | |
|--|--------------------------------------|--|----------------------------------|
| | Subject Boundary | | Proposed Finished Surface Levels |
| | Adjoining Boundary | | Electricity Services |
| | Sewer Main | | Street Light |
| | Sewer Man Hole \ Maintenance Chamber | | Electrical Pillar |
| | Water Main | | Electrical Kiosk |
| | Water Hydrant | | Stormwater Pipe |
| | Water Stop Valve | | Stormwater Lintel |
| | Telecommunications Line | | Stormwater Drainage Pit |
| | Telecommunications Pit | | Stormwater Junction Pit |
| | Street Tree | | Design Contours |
| | Footpath | | Block Work Retaining Wall |
| | Easements | | Concrete I-beam Retaining Wall |



Site Plan

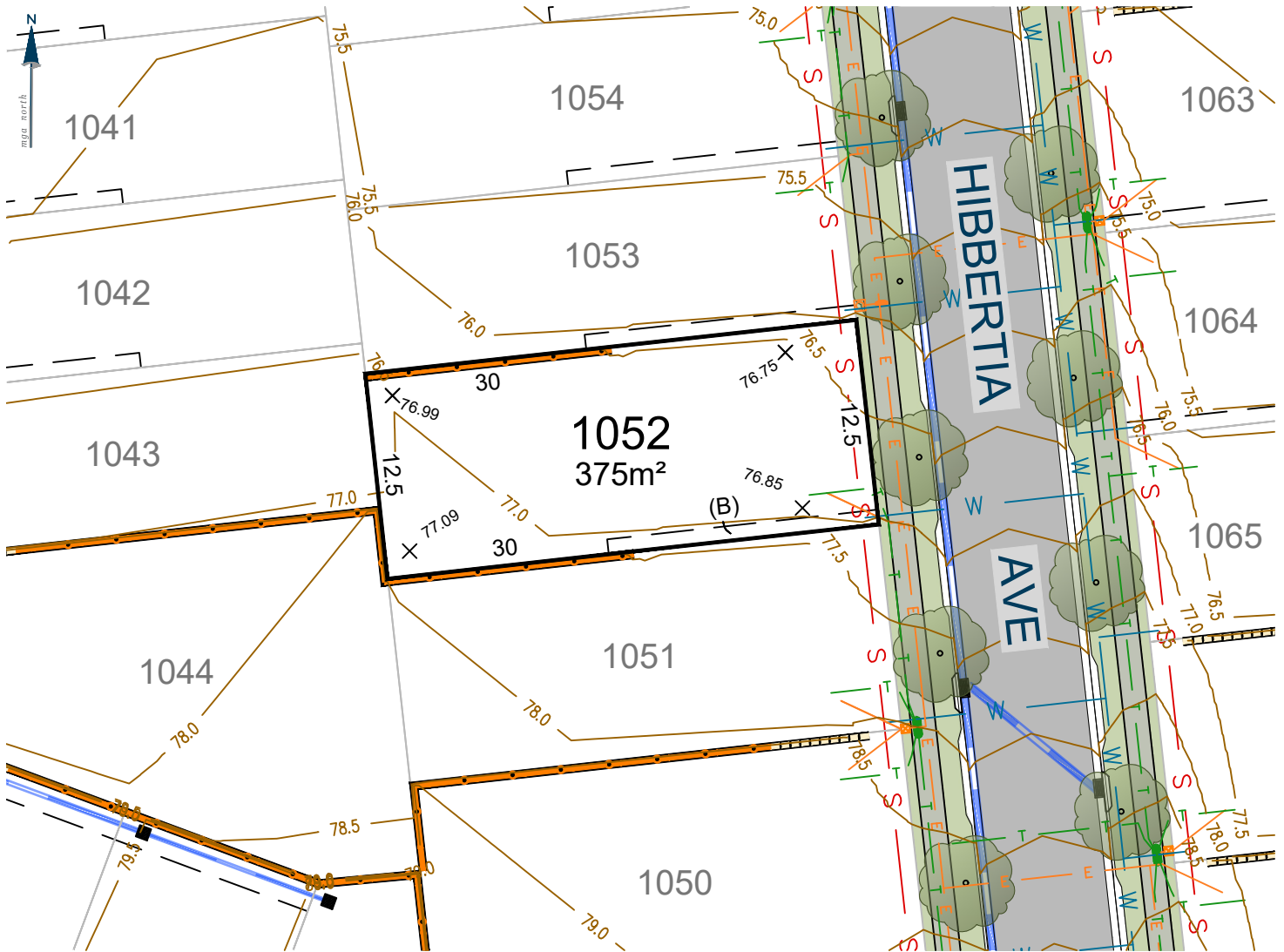
9080 8599
EVERDENE.MIRVAC.COM



Notes:
The information shown on this plan is indicative only, and has been prepared with care and final outcomes may vary, however it is subject to change in accordance with the contract. The depictions on the plan do not necessarily reflect final designs which require the input and approval of various authorities. Changes may be made at any time without notice (subject to contract). Purchasers must rely on their own enquiries. 23rd April 2026.

Lot 1052

EVERDENE MULGOA



(B) EASEMENT FOR ACCESS, MAINTENANCE AND CONSTRUCTION 0.9 WIDE

0 10.0 20.0m

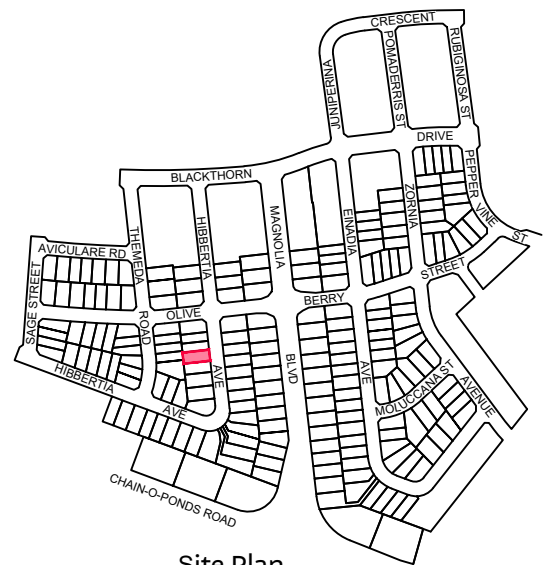
SCALE: 1:400 (FULL)

CONTOUR INTERVAL 0.5m

Ver.	Date	Comment	Company	By
C	23/04/26	UPDATES	ADWJ	AE

Legend

- | | | | |
|--|--------------------------------------|--|----------------------------------|
| | Subject Boundary | | Proposed Finished Surface Levels |
| | Adjoining Boundary | | Electricity Services |
| | Sewer Main | | Street Light |
| | Sewer Man Hole \ Maintenance Chamber | | Electrical Pillar |
| | Water Main | | Electrical Kiosk |
| | Water Hydrant | | Stormwater Pipe |
| | Water Stop Valve | | Stormwater Lintel |
| | Telecommunications Line | | Stormwater Drainage Pit |
| | Telecommunications Pit | | Stormwater Junction Pit |
| | Street Tree | | Design Contours |
| | Footpath | | Block Work Retaining Wall |
| | Easements | | Concrete I-beam Retaining Wall |



Site Plan

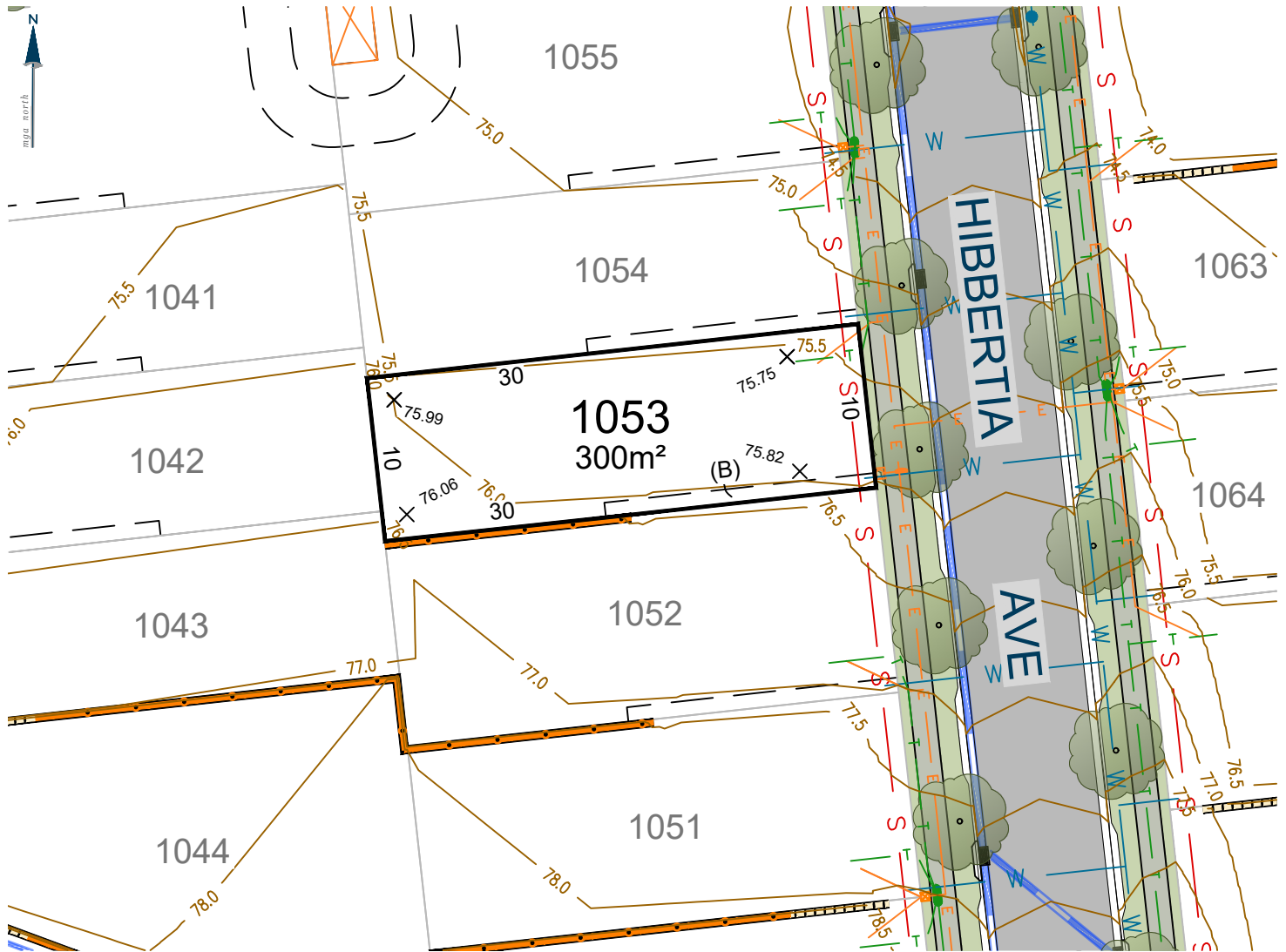
9080 8599
EVERDENE.MIRVAC.COM



Notes:
The information shown on this plan is indicative only, and has been prepared with care and final outcomes may vary, however it is subject to change in accordance with the contract. The depictions on the plan do not necessarily reflect final designs which require the input and approval of various authorities. Changes may be made at any time without notice (subject to contract). Purchasers must rely on their own enquiries. 23rd April 2026.


Lot 1053

EVERDENE MULGOA



(B) EASEMENT FOR ACCESS, MAINTENANCE AND CONSTRUCTION 0.9 WIDE

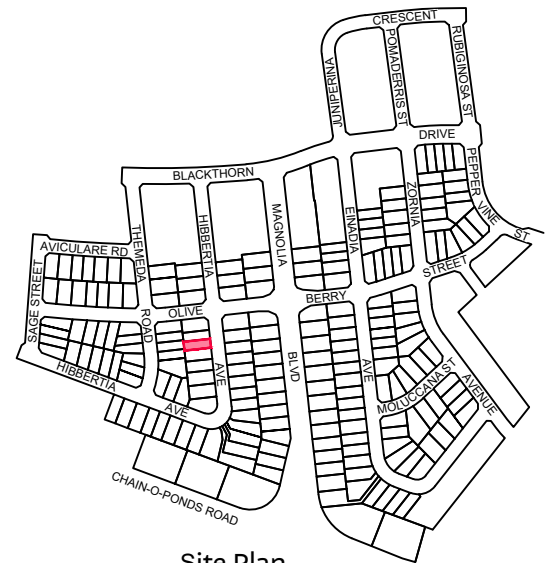
Ver.	Date	Comment	Company	By
C	23/04/26	UPDATES	ADWJ	AE



SCALE: 1:400 (FULL)

CONTOUR INTERVAL 0.5m

Legend	
	Subject Boundary
	Adjoining Boundary
	Sewer Main
	Sewer Man Hole \ Maintenance Chamber
	Water Main
	Water Hydrant
	Water Stop Valve
	Telecommunications Line
	Telecommunications Pit
	Street Tree
	Footpath
	Easements
	Proposed Finished Surface Levels
	Electricity Services
	Street Light
	Electrical Pillar
	Electrical Kiosk
	Stormwater Pipe
	Stormwater Lintel
	Stormwater Drainage Pit
	Stormwater Junction Pit
	Design Contours
	Block Work Retaining Wall
	Concrete I-beam Retaining Wall



Site Plan

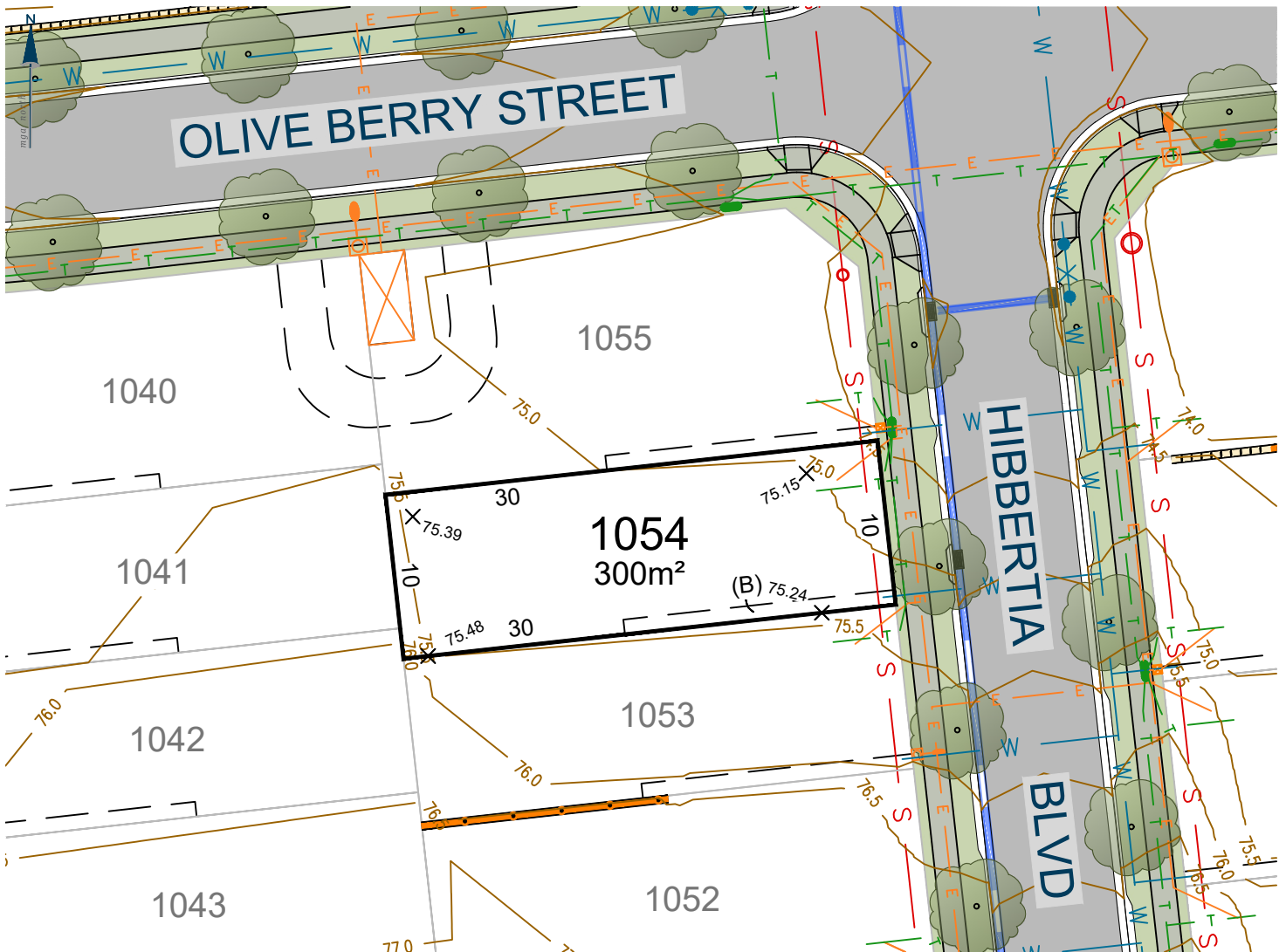
9080 8599
EVERDENE.MIRVAC.COM



Notes:
The information shown on this plan is indicative only, and has been prepared with care and final outcomes may vary, however it is subject to change in accordance with the contract. The depictions on the plan do not necessarily reflect final designs which require the input and approval of various authorities. Changes may be made at any time without notice (subject to contract). Purchasers must rely on their own enquiries. 23rd April 2026.


Lot 1054

EVERDENE
MULGOA



(B) EASEMENT FOR ACCESS, MAINTENANCE AND CONSTRUCTION 0.9 WIDE

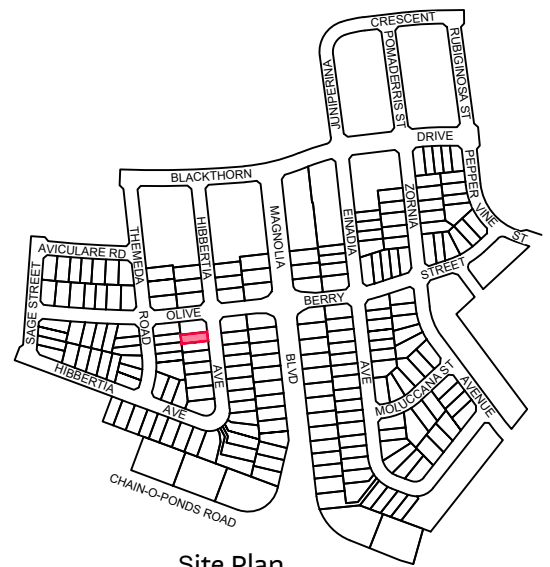
Ver.	Date	Comment	Company	By
C	23/04/26	UPDATES	ADWJ	AE



SCALE: 1:400 (FULL)

CONTOUR INTERVAL 0.5m

Legend	
	Subject Boundary
	Adjoining Boundary
	Sewer Main
	Sewer Man Hole \ Maintenance Chamber
	Water Main
	Water Hydrant
	Water Stop Valve
	Telecommunications Line
	Telecommunications Pit
	Street Tree
	Footpath
	Easements
	Proposed Finished Surface Levels
	Electricity Services
	Street Light
	Electrical Pillar
	Electrical Kiosk
	Stormwater Pipe
	Stormwater Lintel
	Stormwater Drainage Pit
	Stormwater Junction Pit
	Design Contours
	Block Work Retaining Wall
	Concrete I-beam Retaining Wall



Site Plan

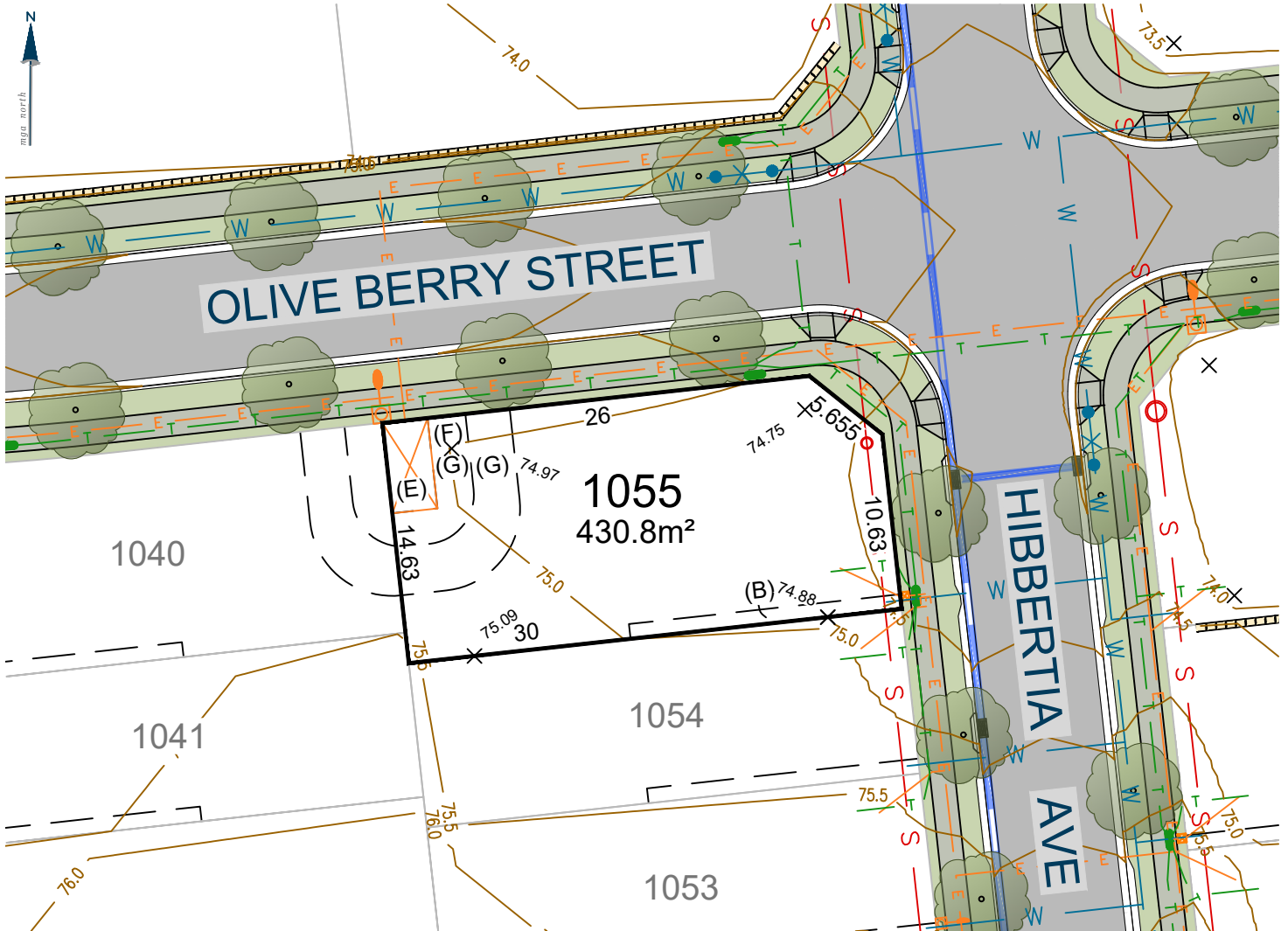
9080 8599
EVERDENE.MIRVAC.COM



Notes:
The information shown on this plan is indicative only, and has been prepared with care and final outcomes may vary, however it is subject to change in accordance with the contract. The depictions on the plan do not necessarily reflect final designs which require the input and approval of various authorities. Changes may be made at any time without notice (subject to contract). Purchasers must rely on their own enquiries. 23rd April 2026.

Lot 1055

EVERDENE MULGOA



- (B) EASEMENT FOR ACCESS, MAINTENANCE AND CONSTRUCTION 0.9 WIDE
- (E) EASEMENT FOR PADMOUNT SUBSTATION 2.75 WIDE
- (F) RESTRICTION ON THE USE OF LAND (No. 6)
- (G) RESTRICTION ON THE USE OF LAND (No. 7)

0 10.0 20.0m

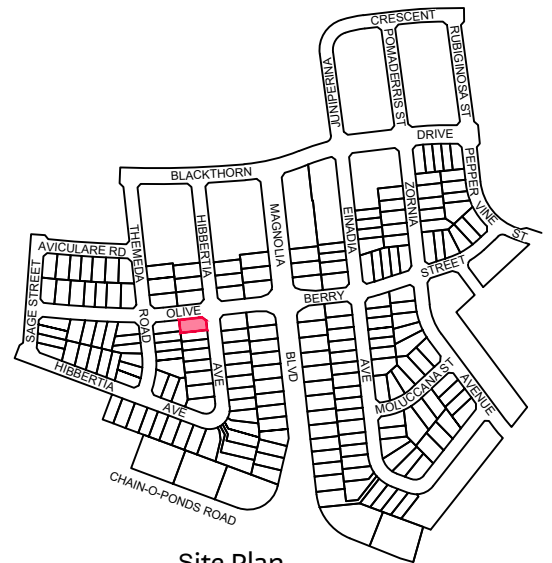
SCALE: 1:400 (FULL)

CONTOUR INTERVAL 0.5m

Ver.	Date	Comment	Company	By
C	23/04/26	UPDATES	ADWJ	AE

Legend

- | | | | |
|--|--------------------------------------|--|----------------------------------|
| | Subject Boundary | | Proposed Finished Surface Levels |
| | Adjoining Boundary | | Electricity Services |
| | Sewer Main | | Street Light |
| | Sewer Man Hole \ Maintenance Chamber | | Electrical Pillar |
| | Water Main | | Electrical Kiosk |
| | Water Hydrant | | Stormwater Pipe |
| | Water Stop Valve | | Stormwater Lintel |
| | Telecommunications Line | | Stormwater Drainage Pit |
| | Telecommunications Pit | | Stormwater Junction Pit |
| | Street Tree | | Design Contours |
| | Footpath | | Block Work Retaining Wall |
| | Easements | | Concrete I-beam Retaining Wall |



Site Plan

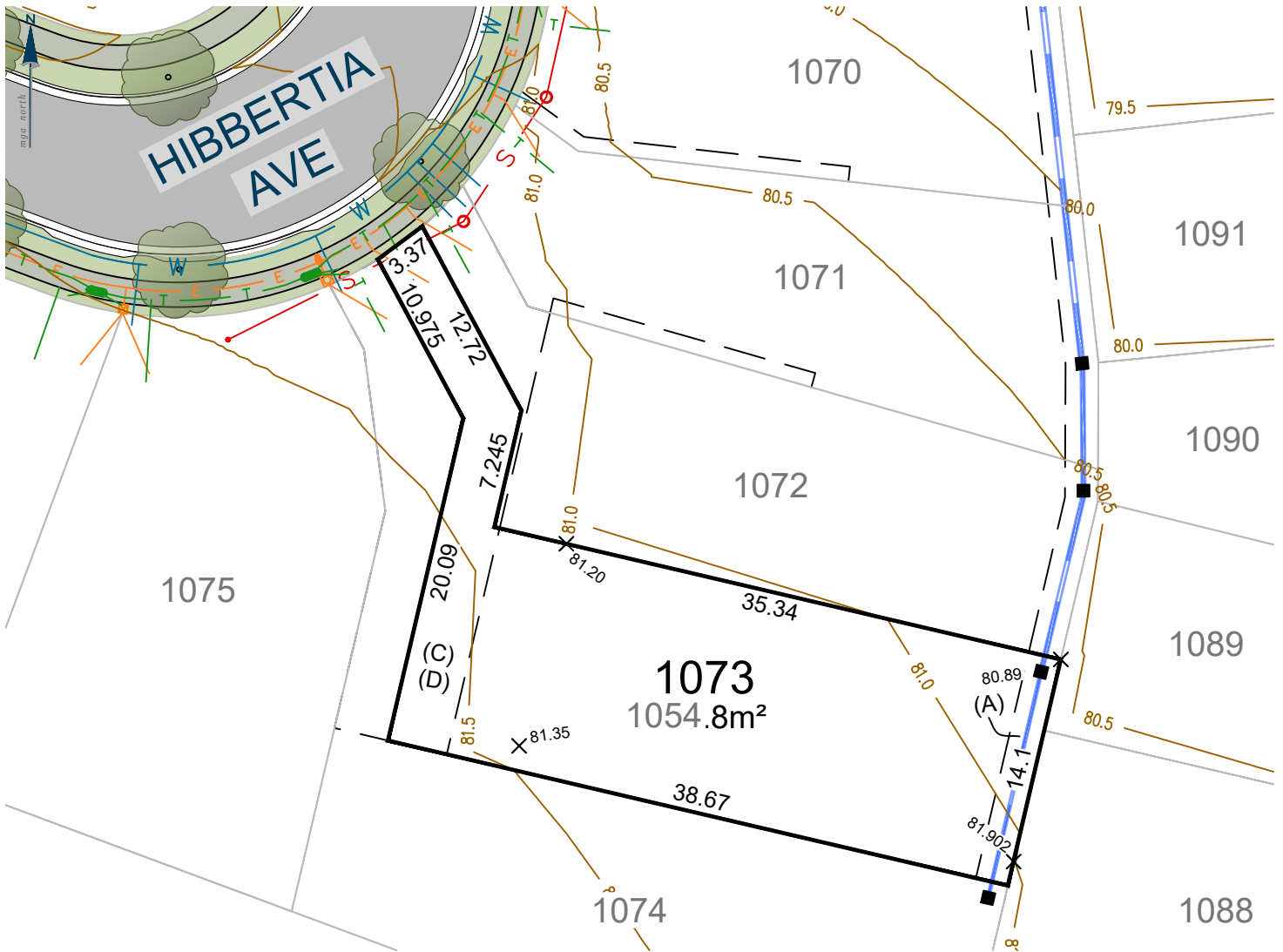
9080 8599
EVERDENE.MIRVAC.COM



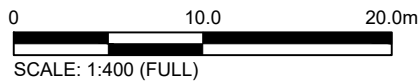
Notes:
The information shown on this plan is indicative only, and has been prepared with care and final outcomes may vary, however it is subject to change in accordance with the contract. The depictions on the plan do not necessarily reflect final designs which require the input and approval of various authorities. Changes may be made at any time without notice (subject to contract). Purchasers must rely on their own enquiries. 23rd April 2026.

Lot 1073

EVERDENE MULGOA



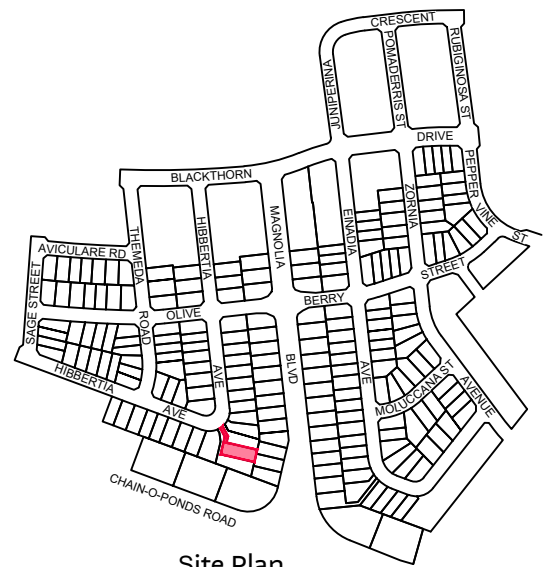
- (A) EASEMENT TO DRAIN WATER 2, 2.5, 3 WIDE AND VARIABLE WIDTH
- (C) EASEMENT FOR SERVICES VARIABLE WIDTH
- (D) RIGHT OF ACCESS VARIABLE WIDTH



Ver.	Date	Comment	Company	By
C	23/04/26	UPDATES	ADWJ	AE

CONTOUR INTERVAL 0.5m

Legend			
	Subject Boundary		Proposed Finished Surface Levels
	Adjoining Boundary		Electricity Services
	Sewer Main		Street Light
	Sewer Man Hole \ Maintenance Chamber		Electrical Pillar
	Water Main		Electrical Kiosk
	Water Hydrant		Stormwater Pipe
	Water Stop Valve		Stormwater Lintel
	Telecommunications Line		Stormwater Drainage Pit
	Telecommunications Pit		Stormwater Junction Pit
	Street Tree		Design Contours
	Footpath		Block Work Retaining Wall
	Easements		Concrete I-beam Retaining Wall



Site Plan

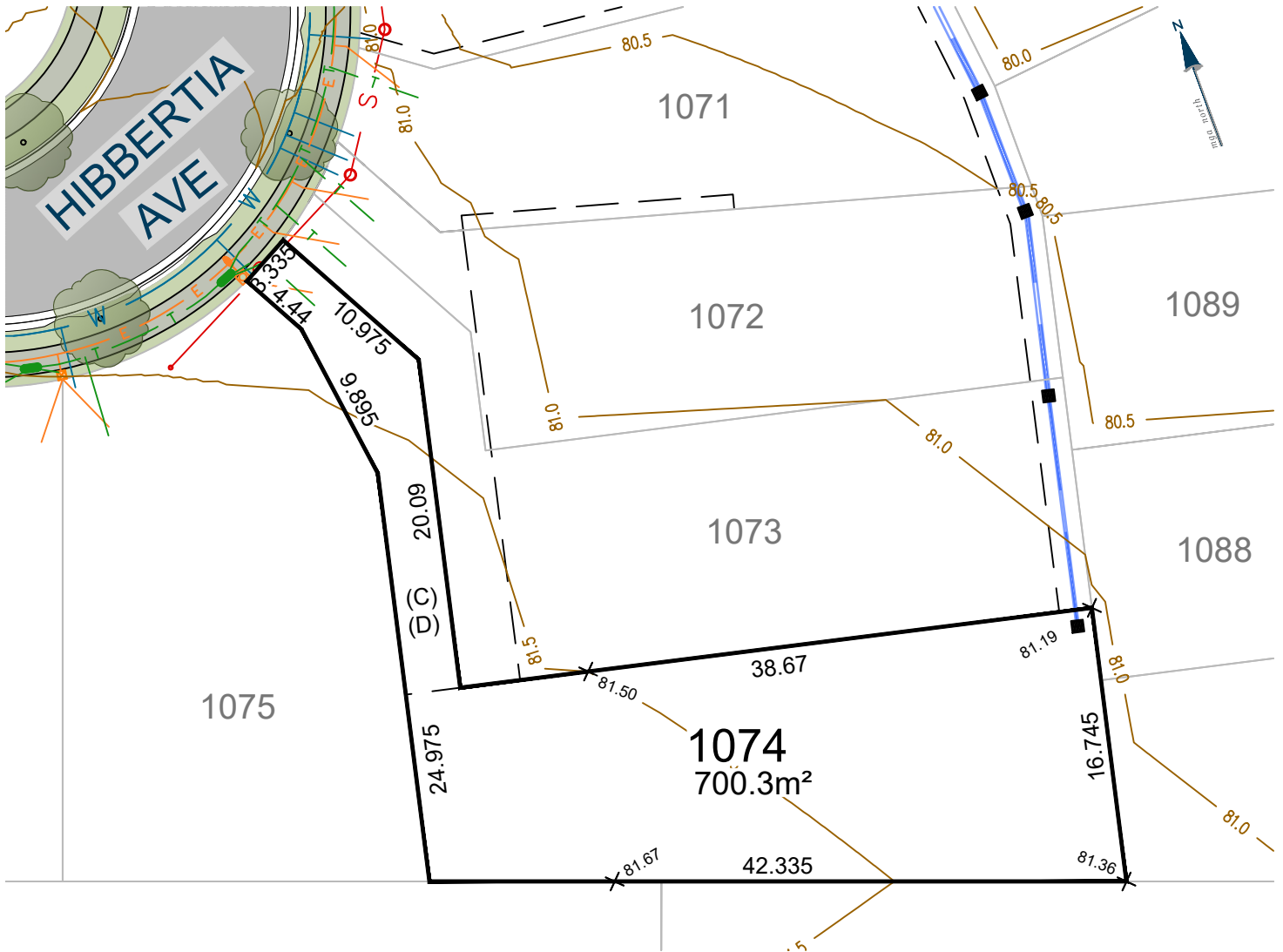
9080 8599
EVERDENE.MIRVAC.COM



Notes:
The information shown on this plan is indicative only, and has been prepared with care and final outcomes may vary, however it is subject to change in accordance with the contract. The depictions on the plan do not necessarily reflect final designs which require the input and approval of various authorities. Changes may be made at any time without notice (subject to contract). Purchasers must rely on their own enquiries. 23rd April 2026.

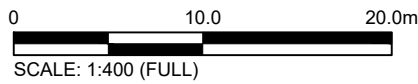
Lot 1074

EVERDENE MULGOA



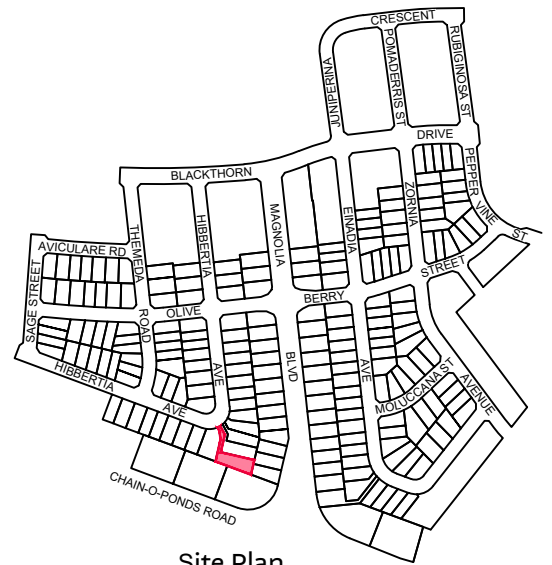
- (C) EASEMENT FOR SERVICES VARIABLE WIDTH
- (D) RIGHT OF ACCESS VARIABLE WIDTH

Ver.	Date	Comment	Company	By
C	23/04/26	UPDATES	ADWJ	AE



CONTOUR INTERVAL 0.5m

Legend	
	Subject Boundary
	Adjoining Boundary
	Sewer Main
	Sewer Man Hole \ Maintenance Chamber
	Water Main
	Water Hydrant
	Water Stop Valve
	Telecommunications Line
	Telecommunications Pit
	Street Tree
	Footpath
	Easements
	Proposed Finished Surface Levels
	Electricity Services
	Street Light
	Electrical Pillar
	Electrical Kiosk
	Stormwater Pipe
	Stormwater Lintel
	Stormwater Drainage Pit
	Stormwater Junction Pit
	Design Contours
	Block Work Retaining Wall
	Concrete I-beam Retaining Wall



Site Plan

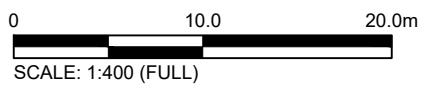
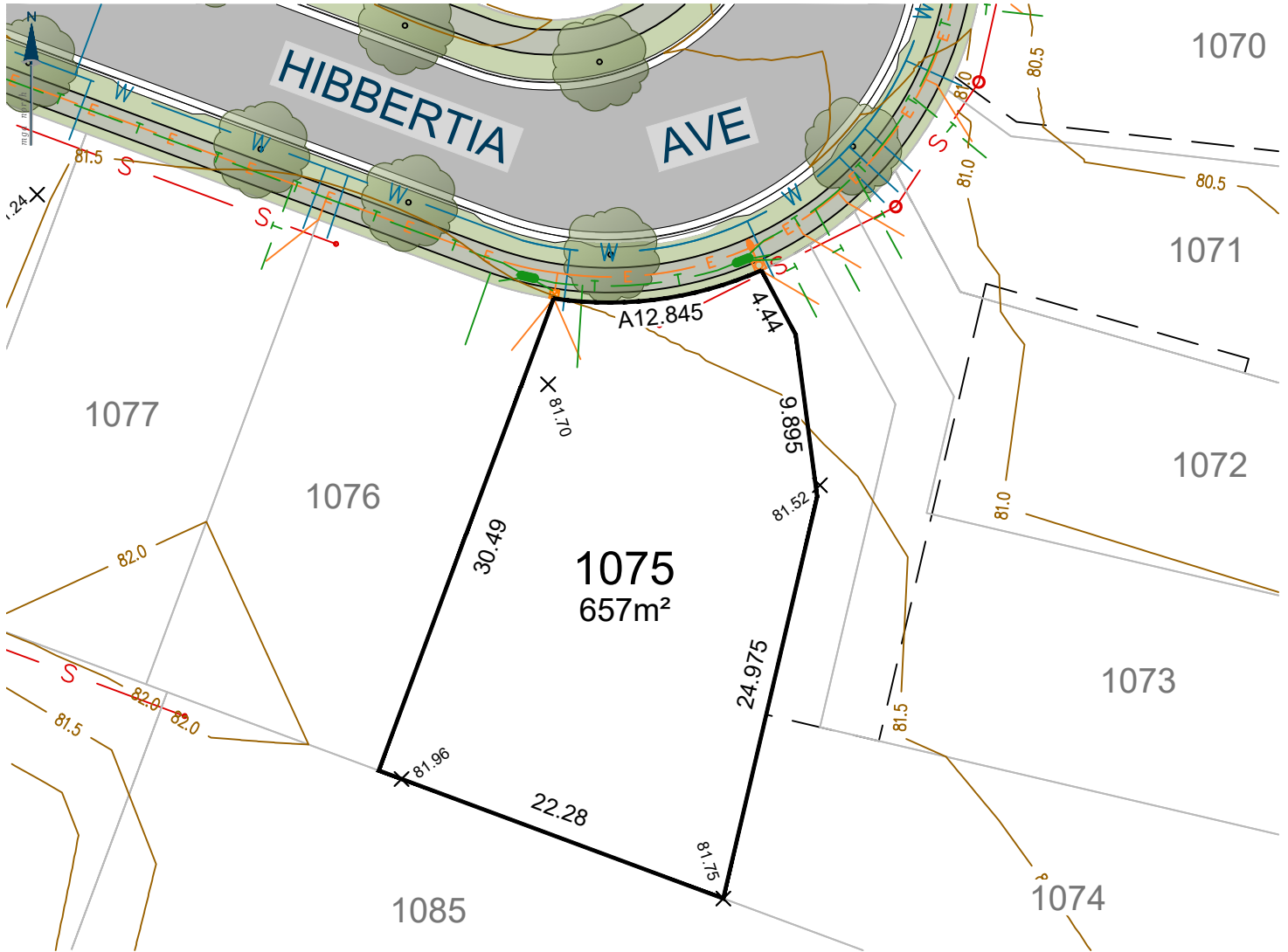
9080 8599
EVERDENE.MIRVAC.COM



Notes:
The information shown on this plan is indicative only, and has been prepared with care and final outcomes may vary, however it is subject to change in accordance with the contract. The depictions on the plan do not necessarily reflect final designs which require the input and approval of various authorities. Changes may be made at any time without notice (subject to contract). Purchasers must rely on their own enquiries. 23rd April 2026.

Lot 1075

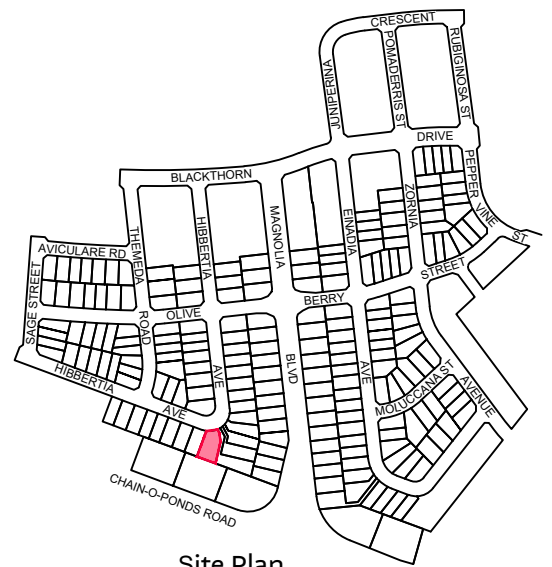
EVERDENE
MULGOA



Ver.	Date	Comment	Company	By
C	23/04/26	UPDATES	ADWJ	AE

CONTOUR INTERVAL 0.5m

- Legend**
- Subject Boundary
 - Adjoining Boundary
 - Sewer Main
 - Sewer Man Hole \ Maintenance Chamber
 - Water Main
 - Water Hydrant
 - Water Stop Valve
 - Telecommunications Line
 - Telecommunications Pit
 - Street Tree
 - Footpath
 - Easements
 - Proposed Finished Surface Levels
 - Electricity Services
 - Street Light
 - Electrical Pillar
 - Electrical Kiosk
 - Stormwater Pipe
 - Stormwater Lintel
 - Stormwater Drainage Pit
 - Stormwater Junction Pit
 - Design Contours
 - Block Work Retaining Wall
 - Concrete I-beam Retaining Wall



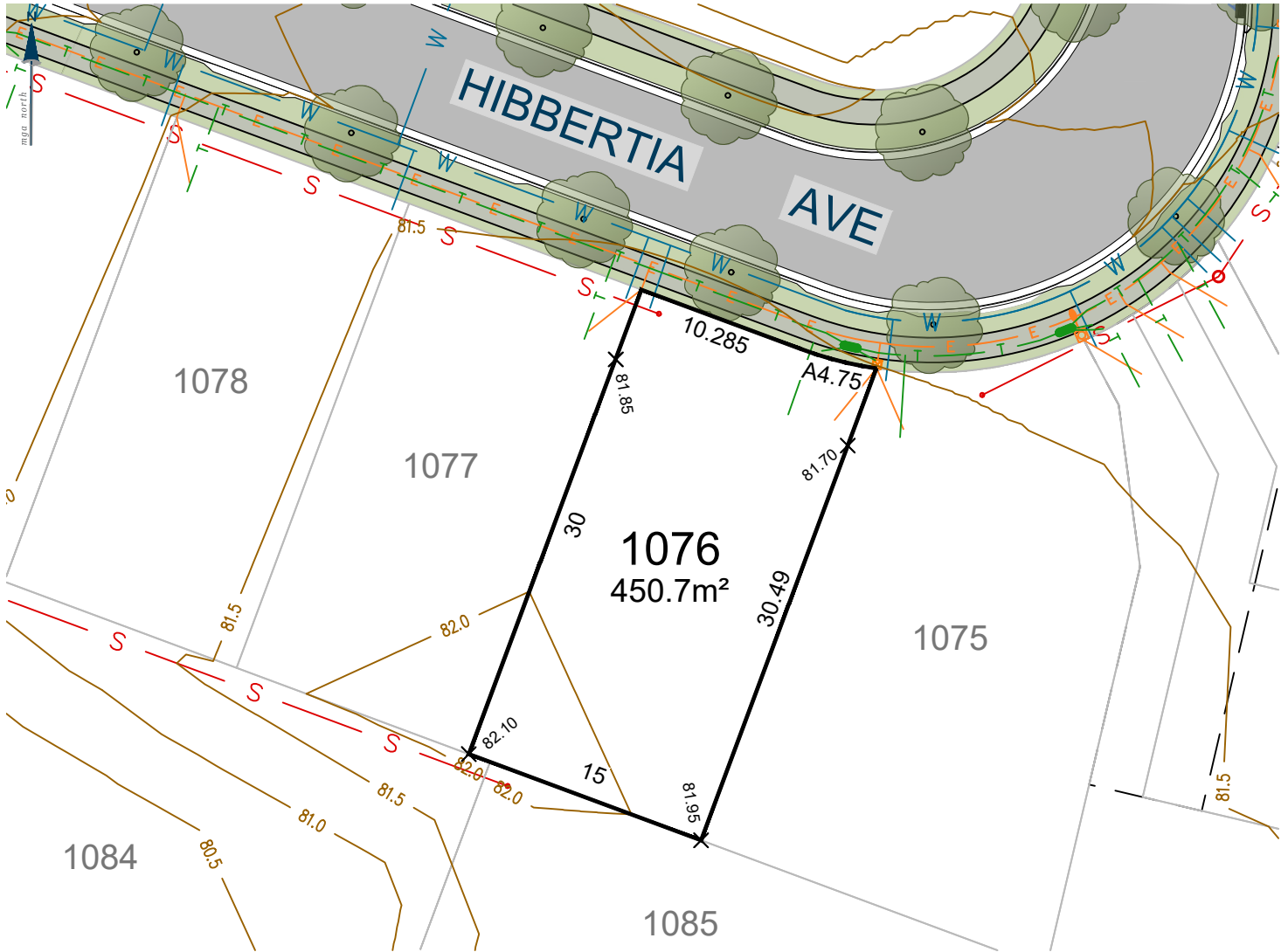
9080 8599
EVERDENE.MIRVAC.COM



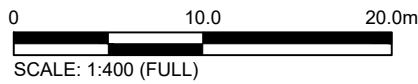
Notes:
The information shown on this plan is indicative only, and has been prepared with care and final outcomes may vary, however it is subject to change in accordance with the contract. The depictions on the plan do not necessarily reflect final designs which require the input and approval of various authorities. Changes may be made at any time without notice (subject to contract). Purchasers must rely on their own enquiries. 23rd April 2026.

Lot 1076

EVERDENE
MULGOA

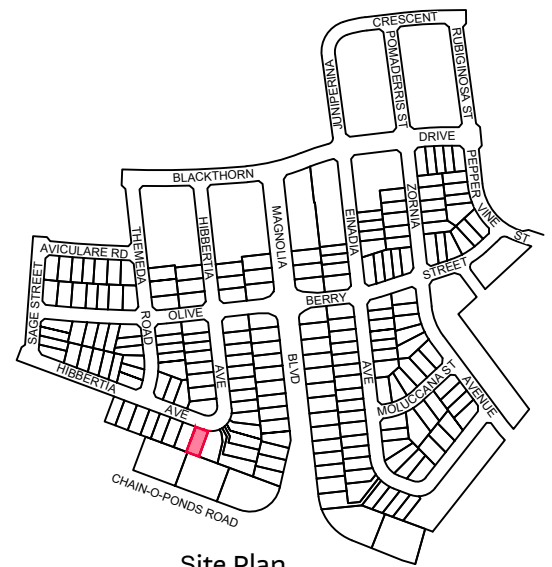


Ver.	Date	Comment	Company	By
C	23/04/26	UPDATES	ADWJ	AE



CONTOUR INTERVAL 0.5m

Legend	
	Subject Boundary
	Adjoining Boundary
	Sewer Main
	Sewer Man Hole \ Maintenance Chamber
	Water Main
	Water Hydrant
	Water Stop Valve
	Telecommunications Line
	Telecommunications Pit
	Street Tree
	Footpath
	Easements
	Proposed Finished Surface Levels
	Electricity Services
	Street Light
	Electrical Pillar
	Electrical Kiosk
	Stormwater Pipe
	Stormwater Lintel
	Stormwater Drainage Pit
	Stormwater Junction Pit
	Design Contours
	Block Work Retaining Wall
	Concrete I-beam Retaining Wall



Site Plan

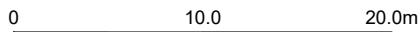
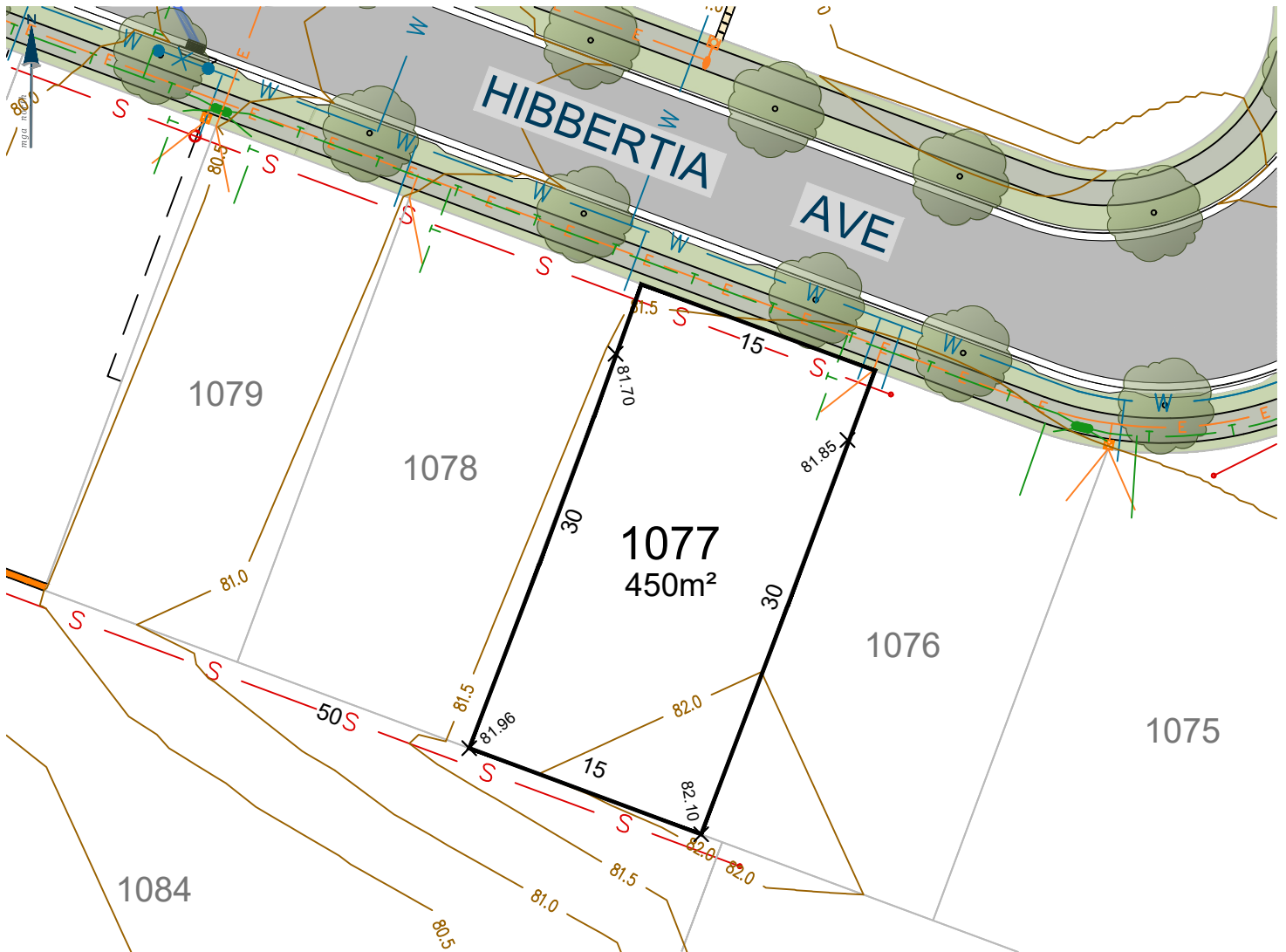
9080 8599
EVERDENE.MIRVAC.COM



Notes:
The information shown on this plan is indicative only, and has been prepared with care and final outcomes may vary, however it is subject to change in accordance with the contract. The depictions on the plan do not necessarily reflect final designs which require the input and approval of various authorities. Changes may be made at any time without notice (subject to contract). Purchasers must rely on their own enquiries. 23rd April 2026.

Lot 1077

EVERDENE
MULGOA



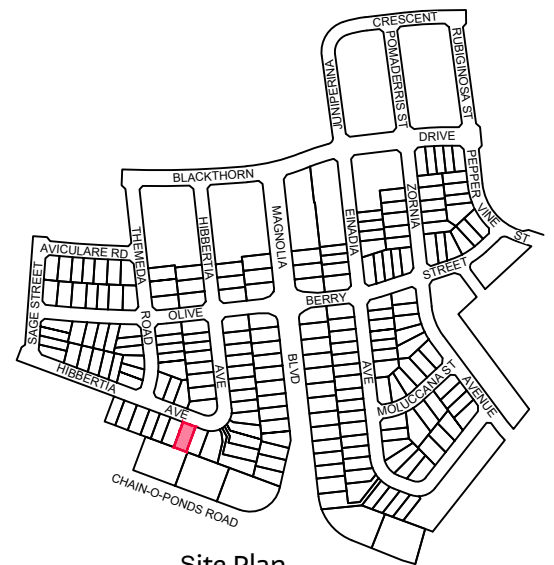
SCALE: 1:400 (FULL)

CONTOUR INTERVAL 0.5m

Ver.	Date	Comment	Company	By
C	23/04/26	UPDATES	ADWJ	AE

Legend

	Subject Boundary		Proposed Finished Surface Levels
	Adjoining Boundary		Electricity Services
	Sewer Main		Street Light
	Sewer Man Hole \ Maintenance Chamber		Electrical Pillar
	Water Main		Electrical Kiosk
	Water Hydrant		Stormwater Pipe
	Water Stop Valve		Stormwater Lintel
	Telecommunications Line		Stormwater Drainage Pit
	Telecommunications Pit		Stormwater Junction Pit
	Street Tree		Design Contours
	Footpath		Block Work Retaining Wall
	Easements		Concrete I-beam Retaining Wall



Site Plan

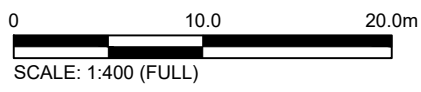
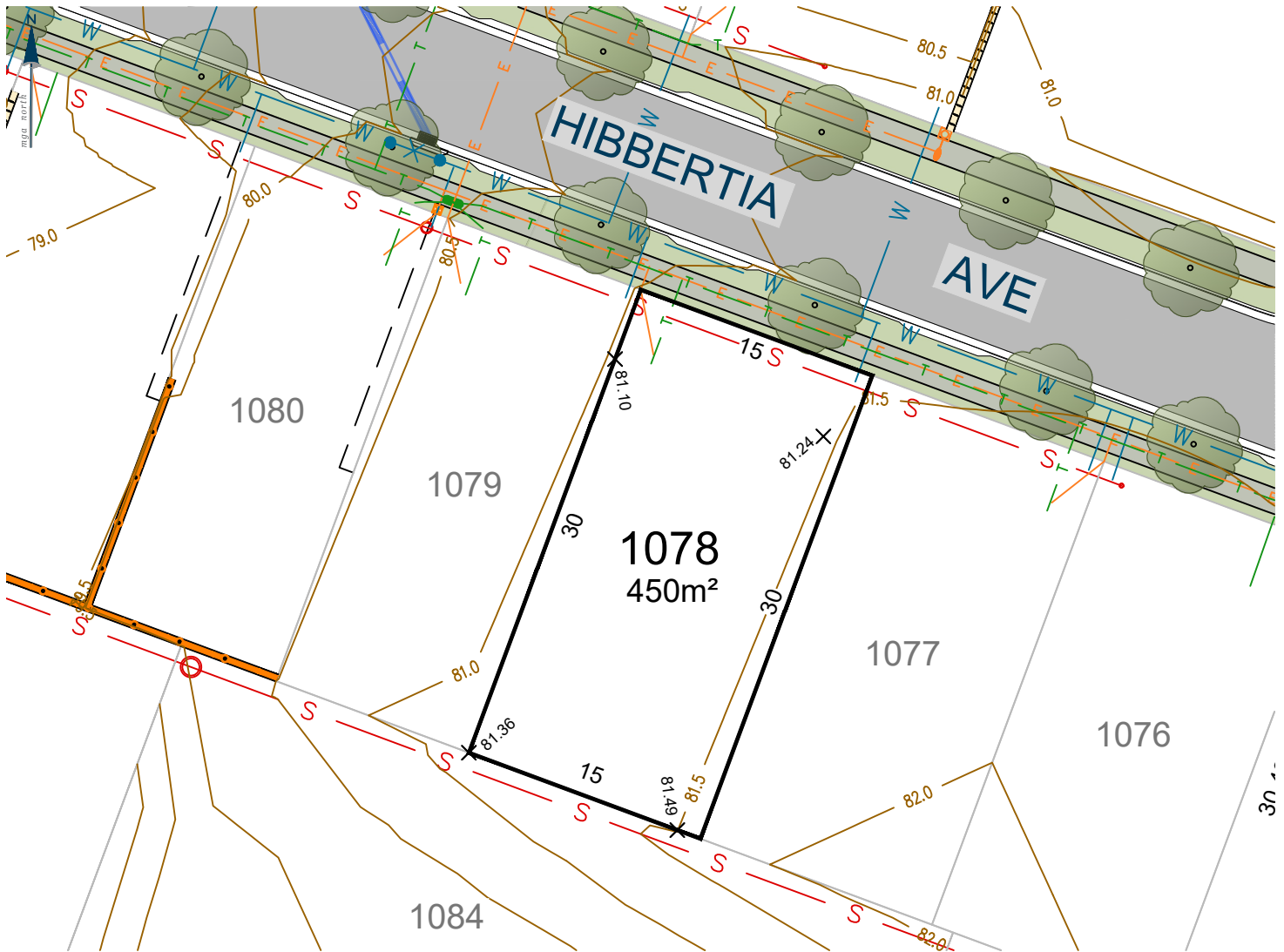
9080 8599
EVERDENE.MIRVAC.COM



Notes:
The information shown on this plan is indicative only, and has been prepared with care and final outcomes may vary, however it is subject to change in accordance with the contract. The depictions on the plan do not necessarily reflect final designs which require the input and approval of various authorities. Changes may be made at any time without notice (subject to contract). Purchasers must rely on their own enquiries. 23rd April 2026.

Lot 1078

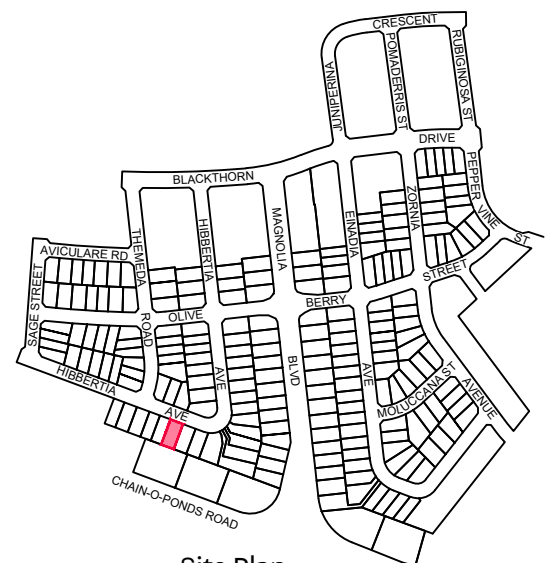
EVERDENE MULGOA



Ver.	Date	Comment	Company	By
C	23/04/26	UPDATES	ADWJ	AE

CONTOUR INTERVAL 0.5m

Legend			
	Subject Boundary		Proposed Finished Surface Levels
	Adjoining Boundary		Electricity Services
	Sewer Main		Street Light
	Sewer Man Hole \ Maintenance Chamber		Electrical Pillar
	Water Main		Electrical Kiosk
	Water Hydrant		Stormwater Pipe
	Water Stop Valve		Stormwater Lintel
	Telecommunications Line		Stormwater Drainage Pit
	Telecommunications Pit		Stormwater Junction Pit
	Street Tree		Design Contours
	Footpath		Block Work Retaining Wall
	Easements		Concrete I-beam Retaining Wall



Site Plan

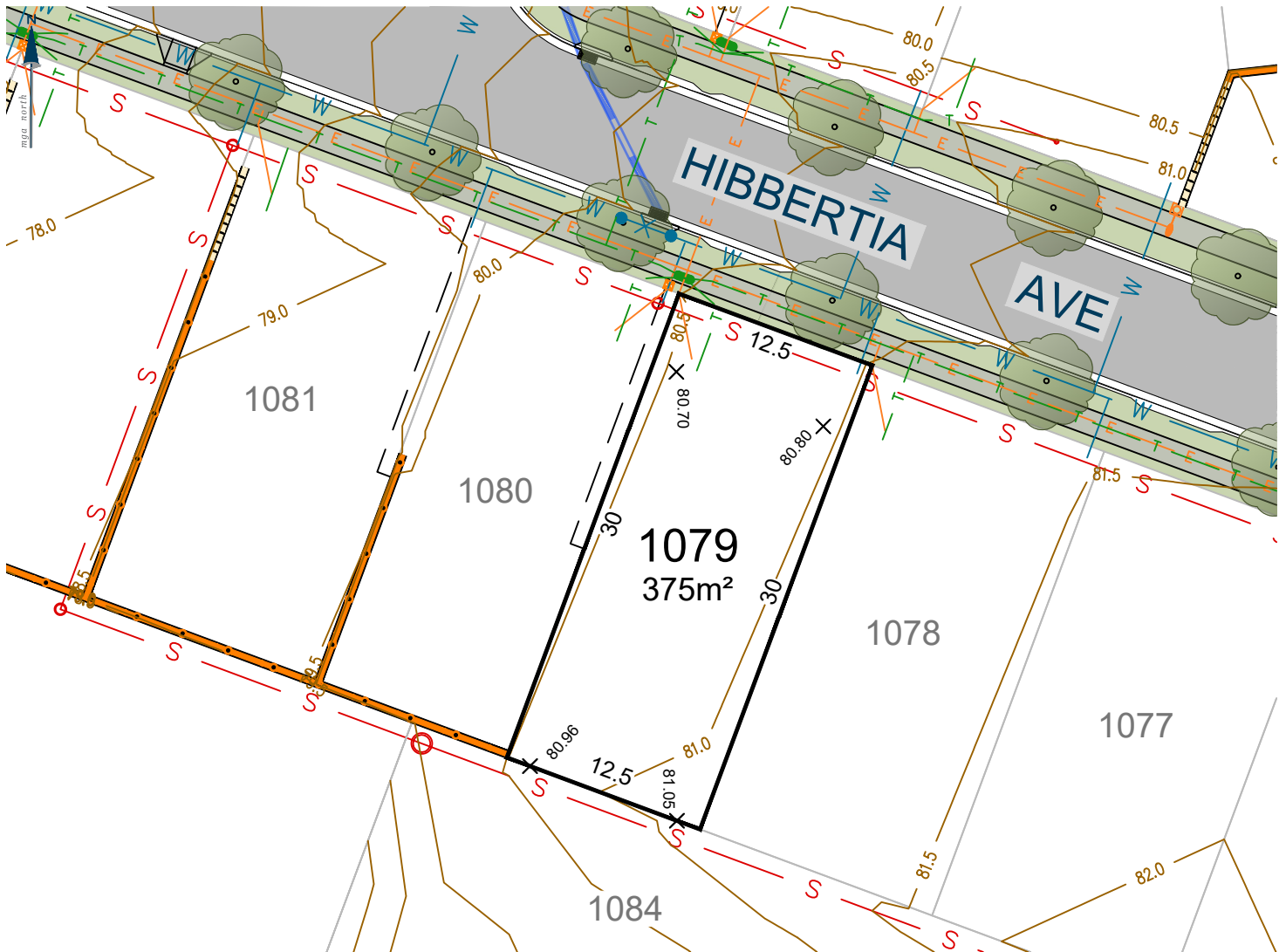
9080 8599
EVERDENE.MIRVAC.COM



Notes:
The information shown on this plan is indicative only, and has been prepared with care and final outcomes may vary, however it is subject to change in accordance with the contract. The depictions on the plan do not necessarily reflect final designs which require the input and approval of various authorities. Changes may be made at any time without notice (subject to contract). Purchasers must rely on their own enquiries. 23rd April 2026.

Lot 1079

EVERDENE
MULGOA



0 10.0 20.0m

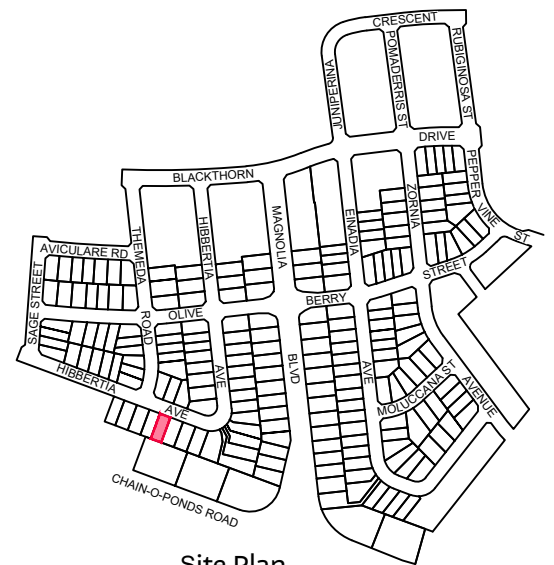
SCALE: 1:400 (FULL)

CONTOUR INTERVAL 0.5m

Ver.	Date	Comment	Company	By
C	23/04/26	UPDATES	ADWJ	AE

Legend

- Subject Boundary
- Adjoining Boundary
- Sewer Main
- Sewer Man Hole \ Maintenance Chamber
- Water Main
- Water Hydrant
- Water Stop Valve
- Telecommunications Line
- Telecommunications Pit
- Street Tree
- Footpath
- Easements
- X 73.50 Proposed Finished Surface Levels
- E Electricity Services
- Street Light
- Electrical Pillar
- Electrical Kiosk
- Stormwater Pipe
- Stormwater Lintel
- Stormwater Drainage Pit
- Stormwater Junction Pit
- 59.0 Design Contours
- Block Work Retaining Wall
- Concrete I-beam Retaining Wall

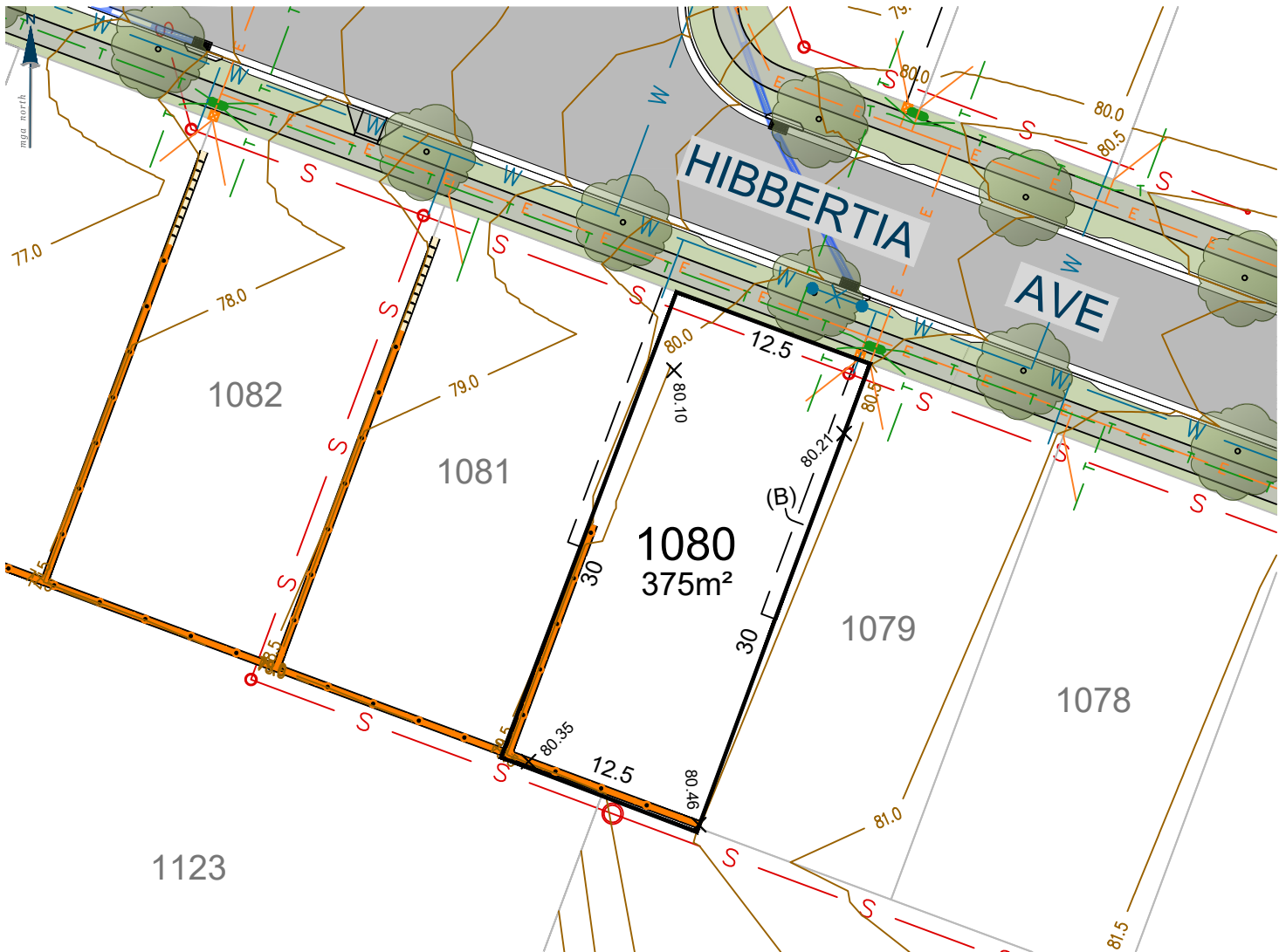


Site Plan

9080 8599
EVERDENE.MIRVAC.COM

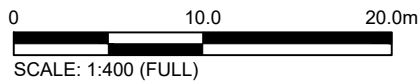


Notes:
The information shown on this plan is indicative only, and has been prepared with care and final outcomes may vary, however it is subject to change in accordance with the contract. The depictions on the plan do not necessarily reflect final designs which require the input and approval of various authorities. Changes may be made at any time without notice (subject to contract). Purchasers must rely on their own enquiries. 23rd April 2026.



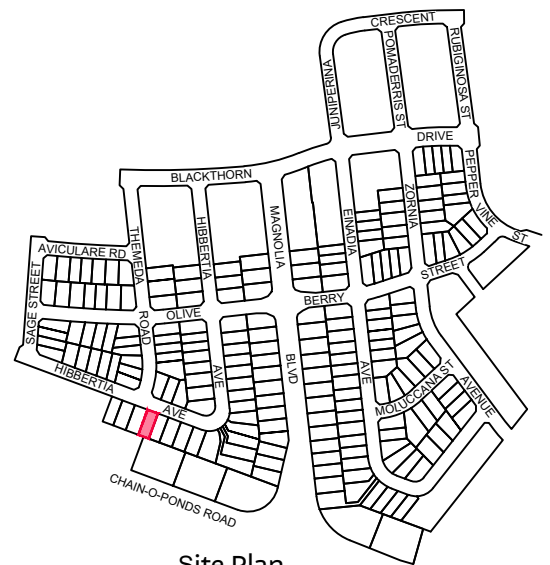
(B) EASEMENT FOR ACCESS, MAINTENANCE AND CONSTRUCTION 0.9 WIDE

Ver.	Date	Comment	Company	By
C	23/04/26	UPDATES	ADWJ	AE



CONTOUR INTERVAL 0.5m

Legend			
	Subject Boundary		Proposed Finished Surface Levels
	Adjoining Boundary		Electricity Services
	Sewer Main		Street Light
	Sewer Man Hole \ Maintenance Chamber		Electrical Pillar
	Water Main		Electrical Kiosk
	Water Hydrant		Stormwater Pipe
	Water Stop Valve		Stormwater Lintel
	Telecommunications Line		Stormwater Drainage Pit
	Telecommunications Pit		Stormwater Junction Pit
	Street Tree		Design Contours
	Footpath		Block Work Retaining Wall
	Easements		Concrete I-beam Retaining Wall



Site Plan

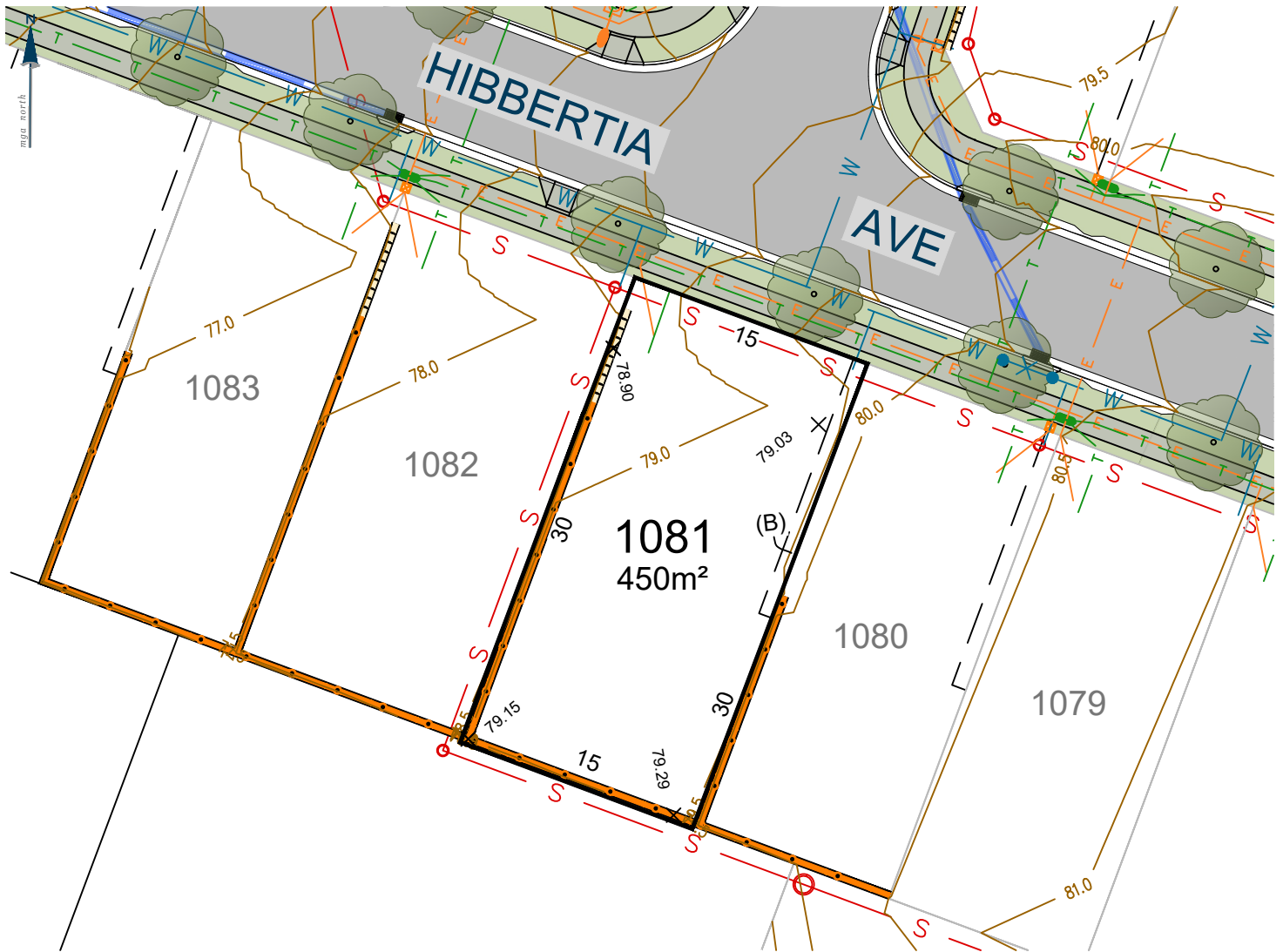
9080 8599
EVERDENE.MIRVAC.COM



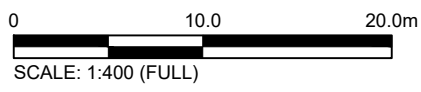
Notes:
The information shown on this plan is indicative only, and has been prepared with care and final outcomes may vary, however it is subject to change in accordance with the contract. The depictions on the plan do not necessarily reflect final designs which require the input and approval of various authorities. Changes may be made at any time without notice (subject to contract). Purchasers must rely on their own enquiries. 23rd April 2026.

Lot 1081

EVERDENE MULGOA



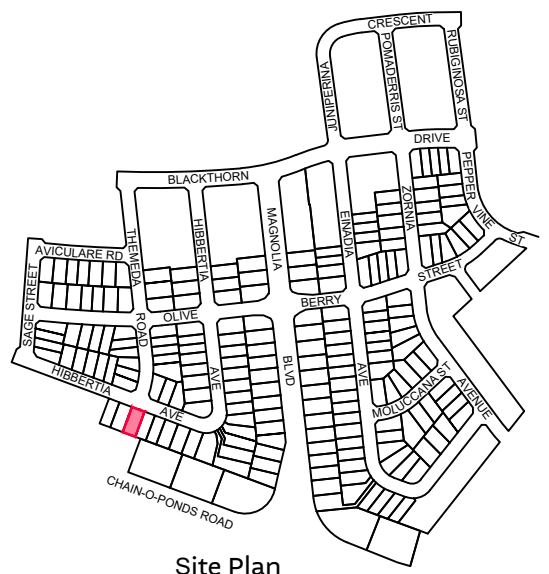
(B) EASEMENT FOR ACCESS, MAINTENANCE AND CONSTRUCTION 0.9 WIDE



Ver.	Date	Comment	Company	By
C	23/04/26	UPDATES	ADWJ	AE

CONTOUR INTERVAL 0.5m

Legend	
	Subject Boundary
	Adjoining Boundary
	Sewer Main
	Sewer Man Hole \ Maintenance Chamber
	Water Main
	Water Hydrant
	Water Stop Valve
	Telecommunications Line
	Telecommunications Pit
	Street Tree
	Footpath
	Easements
	Proposed Finished Surface Levels
	Electricity Services
	Street Light
	Electrical Pillar
	Electrical Kiosk
	Stormwater Pipe
	Stormwater Lintel
	Stormwater Drainage Pit
	Stormwater Junction Pit
	Design Contours
	Block Work Retaining Wall
	Concrete I-beam Retaining Wall

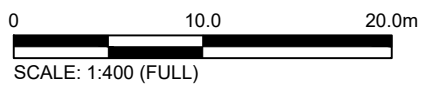
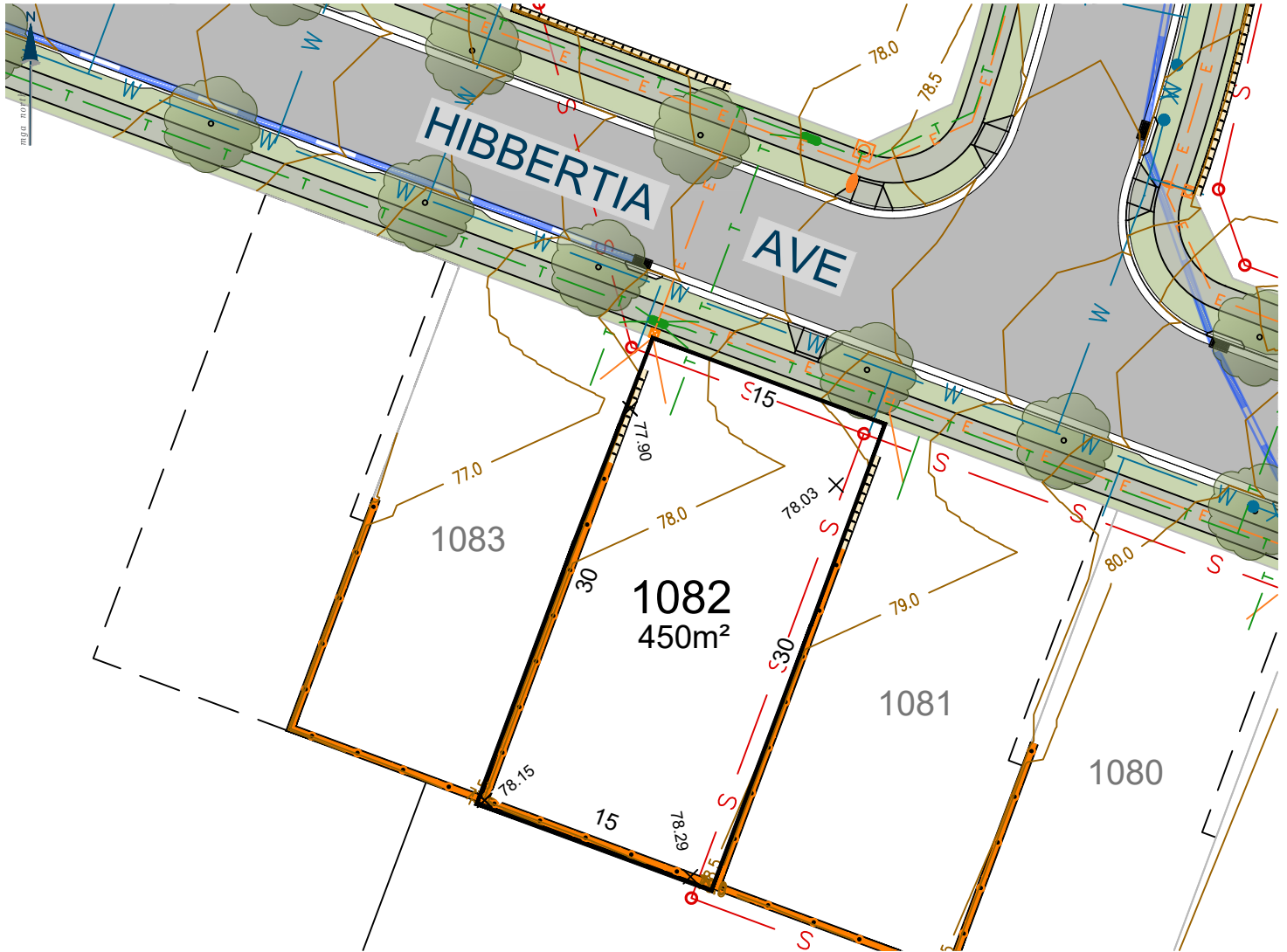


Site Plan

9080 8599
EVERDENE.MIRVAC.COM



Notes:
The information shown on this plan is indicative only, and has been prepared with care and final outcomes may vary, however it is subject to change in accordance with the contract. The depictions on the plan do not necessarily reflect final designs which require the input and approval of various authorities. Changes may be made at any time without notice (subject to contract). Purchasers must rely on their own enquiries. 23rd April 2026.

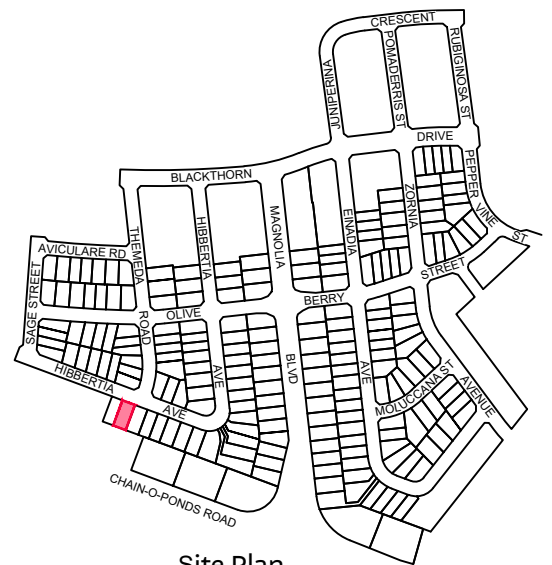


Ver.	Date	Comment	Company	By
C	23/04/26	UPDATES	ADWJ	AE

CONTOUR INTERVAL 0.5m

Legend

- Subject Boundary
- Adjoining Boundary
- Sewer Main
- Sewer Man Hole \ Maintenance Chamber
- Water Main
- Water Hydrant
- Water Stop Valve
- Telecommunications Line
- Telecommunications Pit
- Street Tree
- Footpath
- Easements
- Proposed Finished Surface Levels
- Electricity Services
- Street Light
- Electrical Pillar
- Electrical Kiosk
- Stormwater Pipe
- Stormwater Lintel
- Stormwater Drainage Pit
- Stormwater Junction Pit
- Design Contours
- Block Work Retaining Wall
- Concrete I-beam Retaining Wall



Site Plan

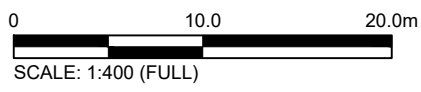
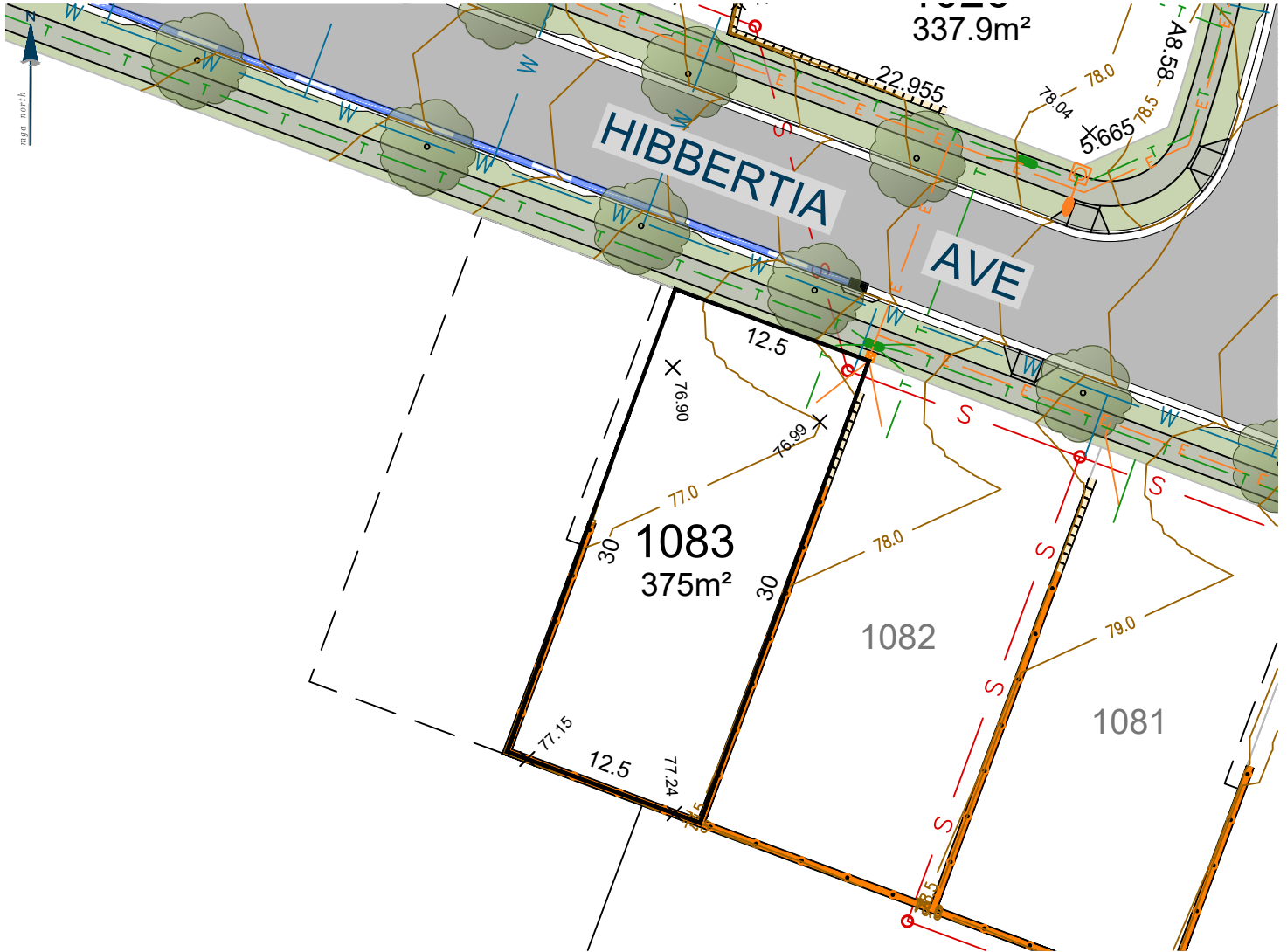
9080 8599
EVERDENE.MIRVAC.COM



Notes:
The information shown on this plan is indicative only, and has been prepared with care and final outcomes may vary, however it is subject to change in accordance with the contract. The depictions on the plan do not necessarily reflect final designs which require the input and approval of various authorities. Changes may be made at any time without notice (subject to contract). Purchasers must rely on their own enquiries. 23rd April 2026.

Lot 1083

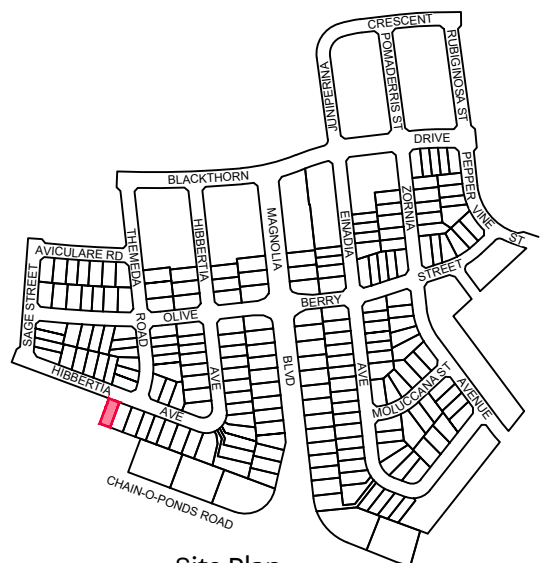
EVERDENE MULGOA



Ver.	Date	Comment	Company	By
C	23/04/26	UPDATES	ADWJ	AE

CONTOUR INTERVAL 0.5m

Legend			
	Subject Boundary		Proposed Finished Surface Levels
	Adjoining Boundary		Electricity Services
	Sewer Main		Street Light
	Sewer Man Hole \ Maintenance Chamber		Electrical Pillar
	Water Main		Electrical Kiosk
	Water Hydrant		Stormwater Pipe
	Water Stop Valve		Stormwater Lintel
	Telecommunications Line		Stormwater Drainage Pit
	Telecommunications Pit		Stormwater Junction Pit
	Street Tree		Design Contours
	Footpath		Block Work Retaining Wall
	Easements		Concrete I-beam Retaining Wall



Site Plan

9080 8599
EVERDENE.MIRVAC.COM



Notes:
The information shown on this plan is indicative only, and has been prepared with care and final outcomes may vary, however it is subject to change in accordance with the contract. The depictions on the plan do not necessarily reflect final designs which require the input and approval of various authorities. Changes may be made at any time without notice (subject to contract). Purchasers must rely on their own enquiries. 23rd April 2026.